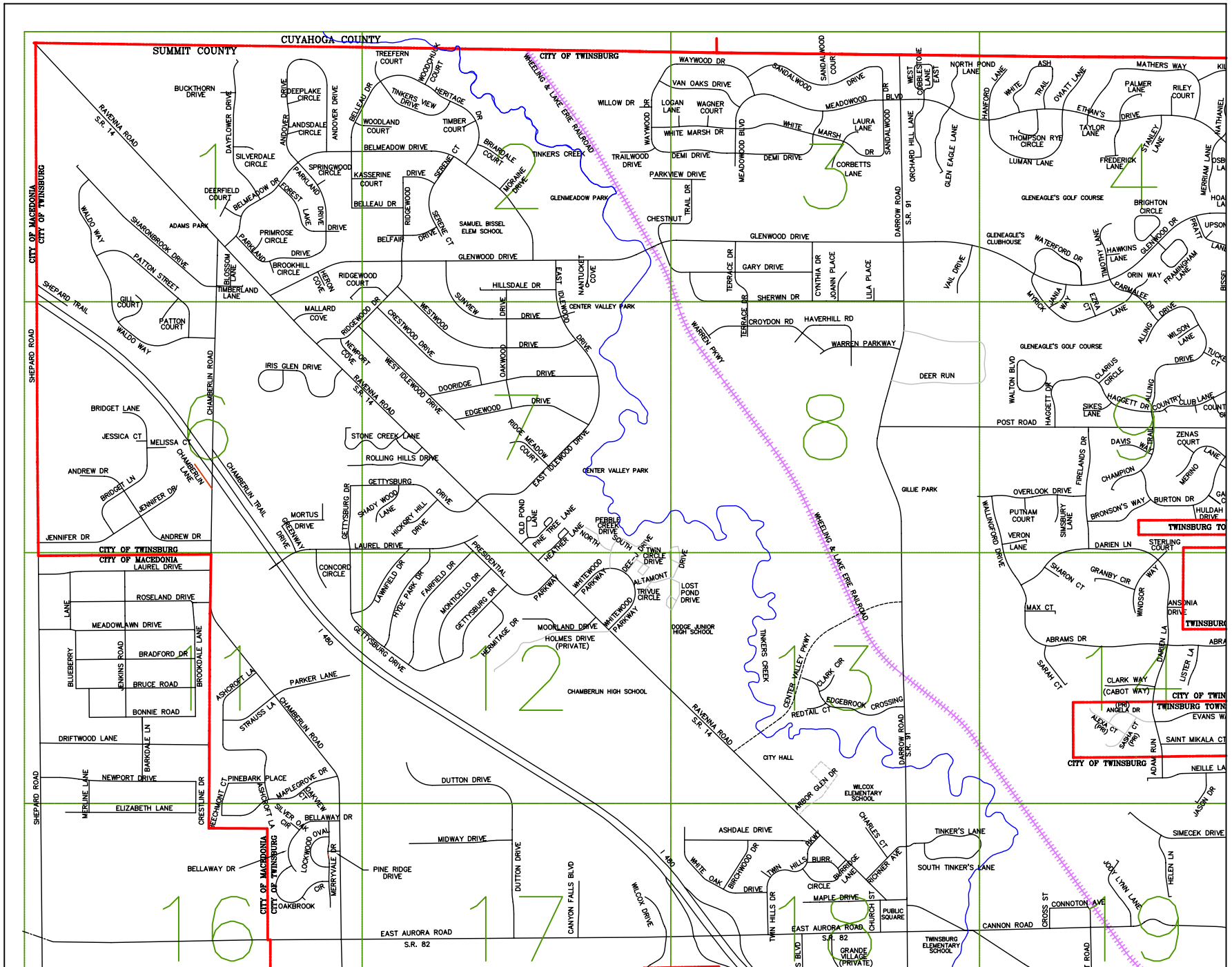
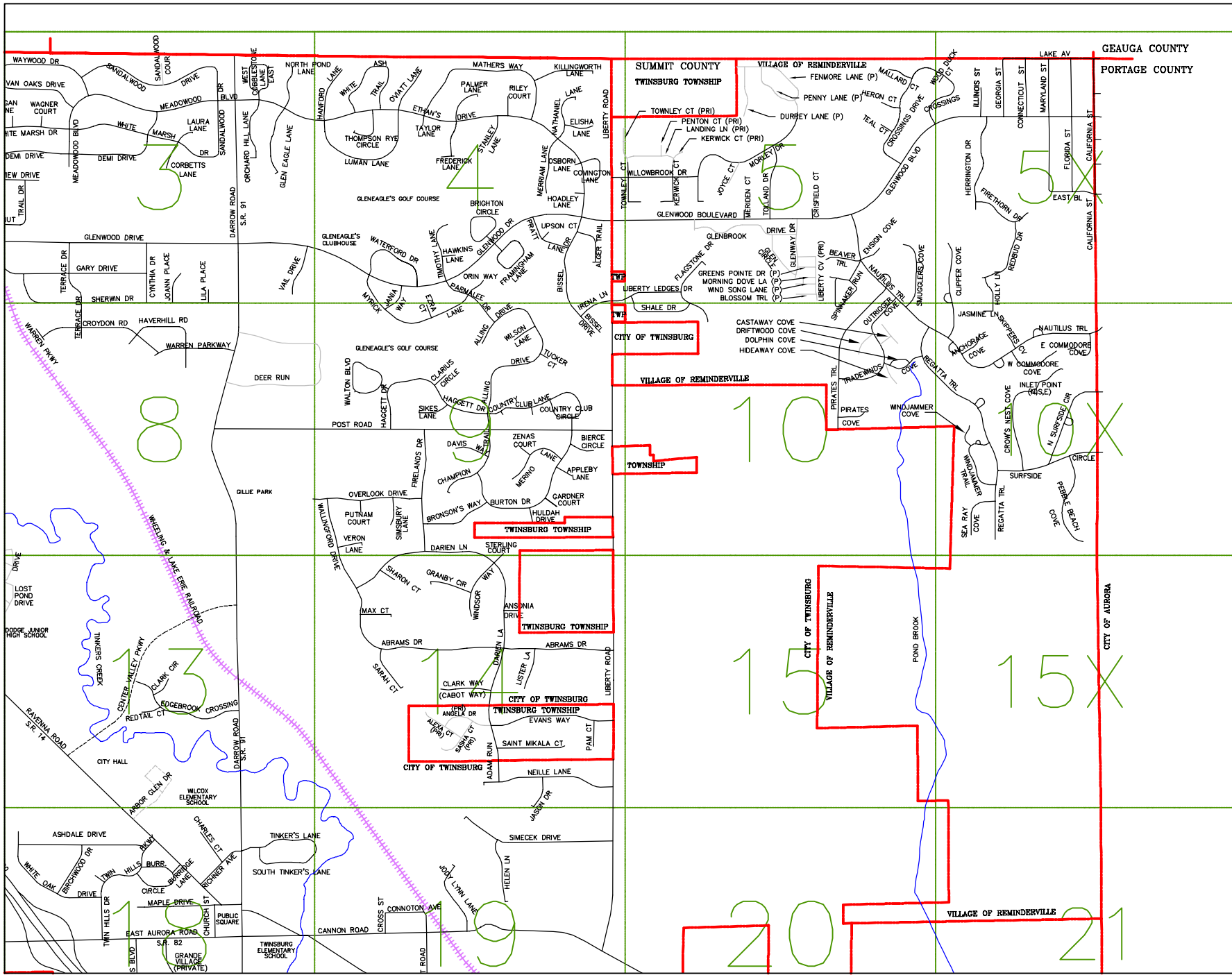


CITY OF TWINSBURG
 LOCATION MAP 2013
 KATHERINE PROCOP – MAYOR

EDITED: 06-26-2013
 APPROX. SCALE: 1" = 3500'





GEAUGA COUNTY
PORTAGE COUNTY

SUMMIT COUNTY
TWINSBURG TOWNSHIP

VILLAGE OF REMINDERVILLE

CITY OF TWINSBURG

VILLAGE OF REMINDERVILLE

TOWNSHIP

TWINSBURG TOWNSHIP

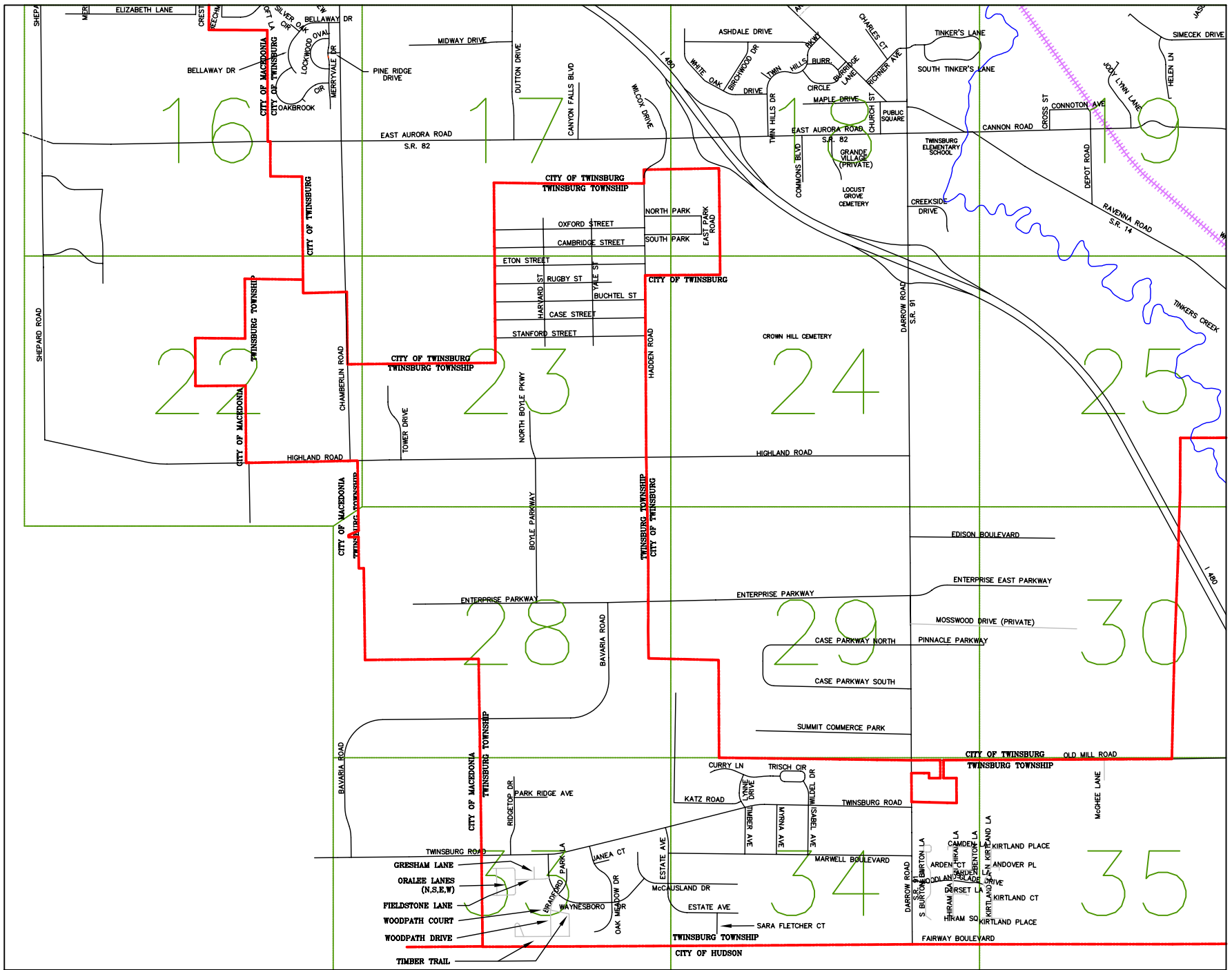
TWINSBURG TOWNSHIP

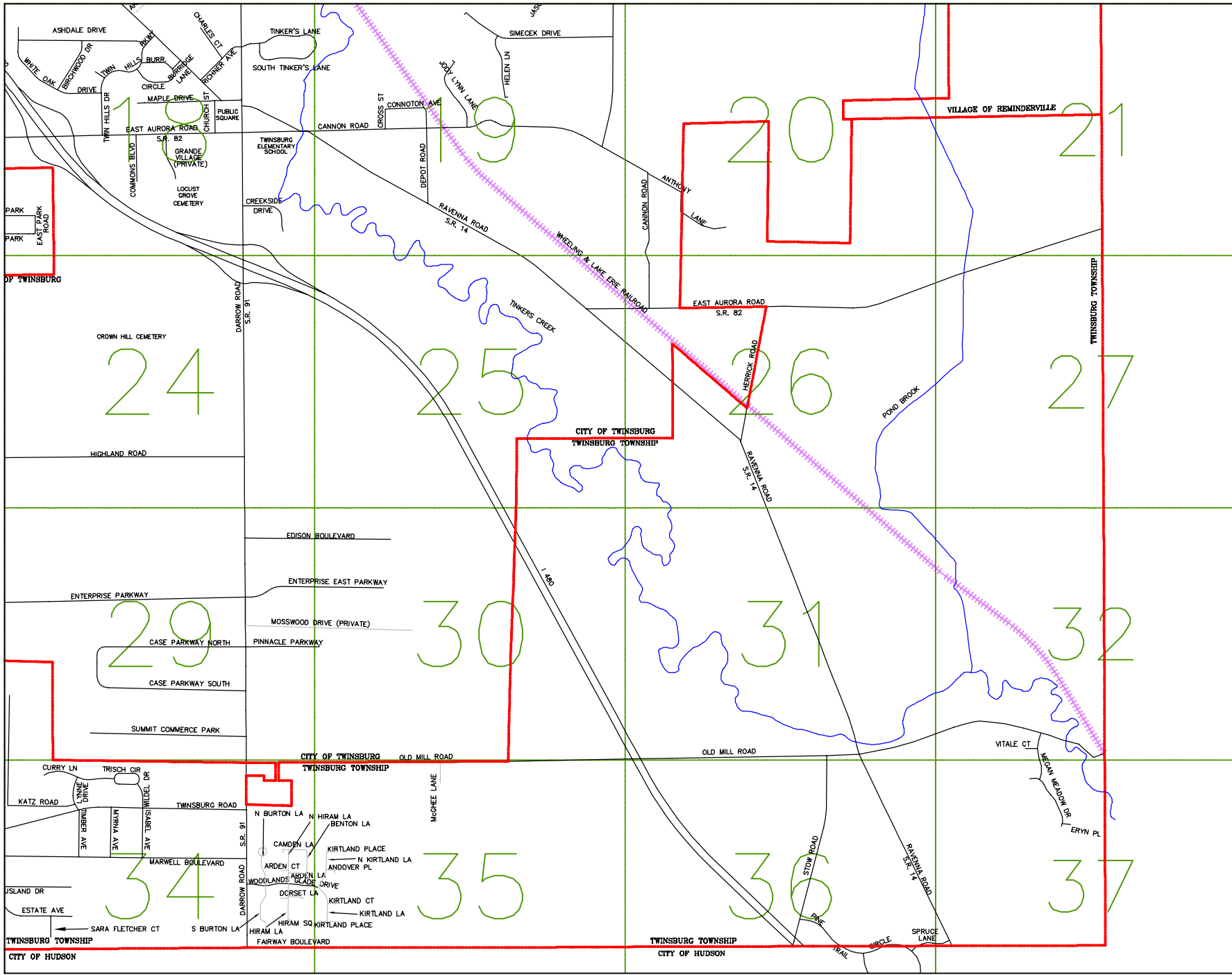
CITY OF TWINSBURG

TWINSBURG TOWNSHIP

CITY OF TWINSBURG

VILLAGE OF REMINDERVILLE





STREE NAME:	LOC:	SECTION #:	C	M	R	T	ALIAS
ABRAMS DRIVE	C	14	C				
ADAM RUN	C/T	14	C			T	
ALEXA COURT	T	14				T	
ALGER TRAIL	C	4	C				
ALLING DRIVE	C	9	C				
ALTAMONT DRIVE	C	12,13	C				
AMELIA LANE	T	32,37				T	
ANCHORAGE COVE	R	10X			R		
ANDOVER DRIVE	C	1	C				
ANDOVER PLACE	T	34,35				T	
ANDREW DRIVE	C	6	C				
ANGELA DRIVE	T	14				T	
ANSONIA DRIVE	C/T	14	C			T	
ANTHONY LANE	C/T	20	C			T	GRUBBS LANE
APPLEBY LANE	C	9	C				
ARBOR GLEN DRIVE	C	13,18	C				
ARDEN LANE	T	34,35				T	
ARDEN COURT	T	34,35				T	
ASHCROFT LANE	C	11,16	C				
ASHDALE DRIVE	C	18	C				
AURORA ROAD	C/T/M	16,17,18,19	C	M		T	
BALDWIN LANE (STANLEY LN)	C	4	C				
BARKDALE LANE	M	11		M			
BARNETT COURT	T	32, 37				T	
BAVARIA ROAD	T/M	28,33		M		T	
BEAVER TRAIL	R	5			R		
BEECHMONT COURT	C	11,16	C				
BELDON COURT	T	32, 37				T	
BELFAIR DRIVE	C	2	C				
BELLAWAY DRIVE	C	16	C				
BELLEAU DRIVE	C	1,2	C				
BELMEADOW DRIVE	C	1,2	C				
BENTON LANE*	T	34,35				T	
BERGEN COURT	T	33				T	
BIERCE CIRCLE	C	9	C				
BIRCHWOOD DRIVE	C	18	C				
BISSEL DRIVE	C	4,9	C				
BLOSSOM LANE	C	1	C				
BLOSSOM TRAIL (PRIVATE)	R	5			R		
BLUEBERRY LANE	M	11		M			
BONNIE ROAD	M	11		M			
BOYLE PARKWAY	T	23,28				T	
BRADFORD DRIVE	M	11		M			
BRADFORD PARK LANE	T	33				T	
BRIARDALE COURT	C	2	C				
BRIDGET LANE	C	6	C				
BRIGHTON CIRCLE	C	4	C				
BRONSON'S WAY	C	9	C				
BROOKDALE LANE	M	11		M			
BROOKHILL CIRCLE	C	1	C				
BRUCE ROAD	M	11		M			
BUCHTEL STREET	T	23				T	
BUCKTHORN DRIVE	C	1	C				
BURRIDGE CIRCLE	C	18	C				
BURRIDGE LANE	C	18	C				
BURTON DRIVE	C	9	C				
BURTON LANE, NORTH	T	34,35				T	
BURTON LANE, SOUTH	T	34,35				T	
CABOT WAY	C	14	C				FORMERLY CLARK WAY
CALIFORNIA STREET	R	5X			R		
CAMBRIDGE STREET	T	17				T	
CAMDEN LANE	T	34,35				T	
CANNON ROAD	C	18,19,20,26	C				
CANYON FALLS BOULEVARD	C	17	C				
CASE PARKWAY NORTH	C	29	C				
CASE PARKWAY SOUTH	C	29	C				
CASE STREET	T	23				T	
CASTAWAY COVE	R	10			R		
CENTER VALLEY PARKWAY	C	13	C				FORMERLY INTERCONNECT ROAD
CHAMBERLIN LANE	C	6	C				
CHAMBERLIN ROAD	C	1,6,11,16,22	C				
CHAMBERLIN TRAIL	C	6	C				
CHAMPION TRAIL	C	9	C				
CHARLES COURT	C	18	C				
CHESTNUT TRAIL DRIVE	C	2,3	C				
CHURCH STREET	C	18	C				
CLARIUS CIRCLE	C	9	C				
CLARK CIRCLE	C	13	C				
CLARK WAY (CABOT WAY)	C	14	C				
CLIPPER COVE	R	5X, 10X			R		
COBBLESTONE LANE	C	3	C				

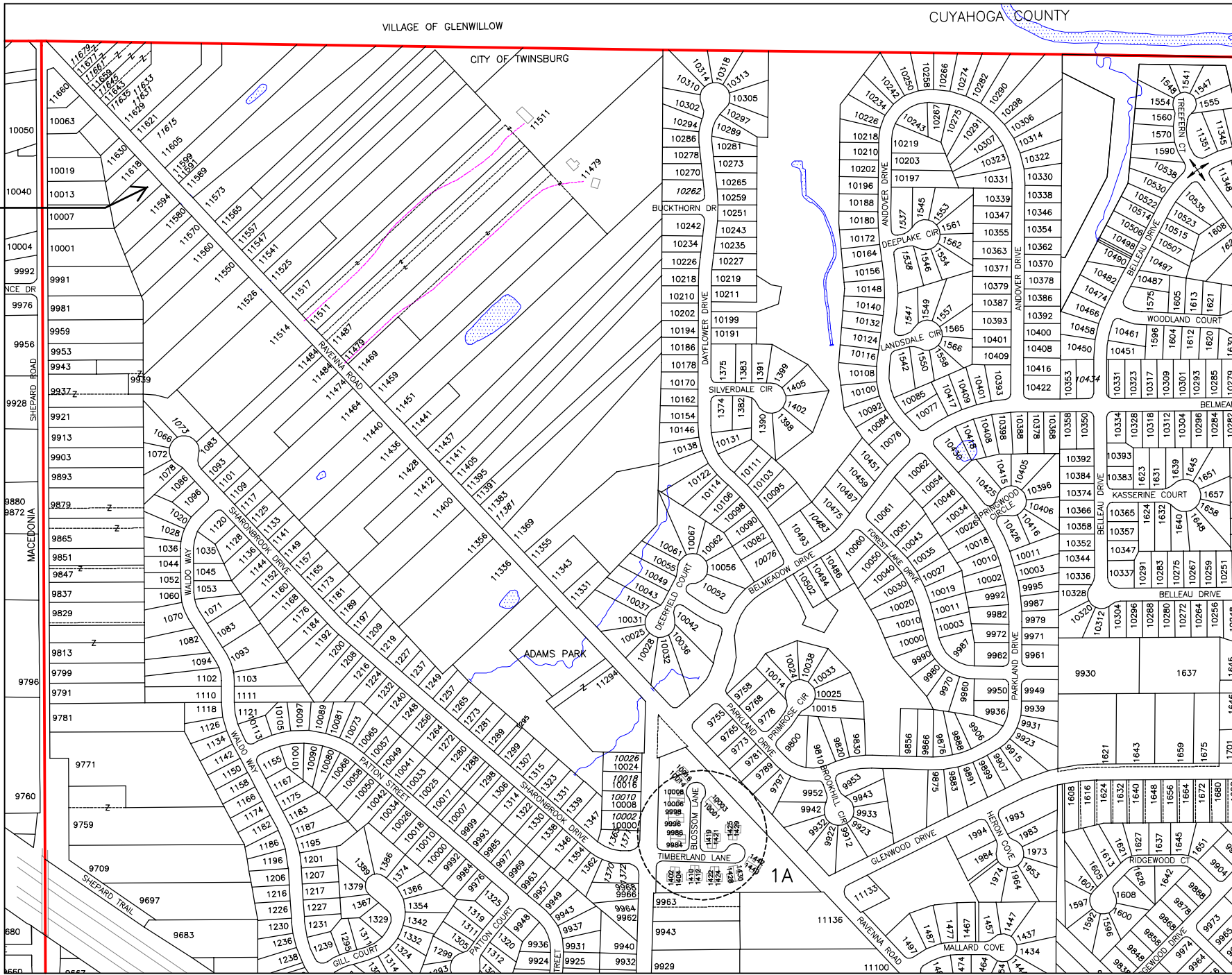
STREE NAME:	LOC:	SECTION #:	C	M	R	T	ALIAS
COLMANARA DRIVE	R	5X, 10X			R		
COMMODORE COVE, EAST	R	10X			R		
COMMODORE COVE, WEST	R	10X			R		
COMMONS BOULEVARD	C	18	C				
CONCORD CIRCLE	C	6,11	C				
CONNECTICUT STREET	R	5X			R		
CONNOTON AVENUE	C	19	C				
CORNERSTONE PKWY	C	16,17	C				
CORBETTS LANE	C	3	C				
COUNTRY CLUB CIRCLE	C	9	C				
COUNTRY CLUB LANE	C	9	C				
COVINGTON LANE	C	4	C				
CREEKSIDE DRIVE	C	18	C				
CRESTLINE DRIVE	M	11,16		M			
CRESTWOOD DRIVE	C	7	C				
CRISFIELD CT	R	5			R		
CROSS STREET	C	19	C				
CROSSINGS DRIVE	R	5			R		
CROWS NEST COVE	R	10X			R		
CROYDON ROAD	C	8	C				
CURRY LANE	T	34				T	
CYNTHIA DRIVE	C	3	C				
CYPRESS COURT	M	33		M			
DARIEN LANE	C	9,14	C			T	
DARROW PARK DR (DEER RUN)	C	8,9	C				
DARROW ROAD (SR 91)	C/T	3,8,13,18,24,29,34	C			T	
DAVIS WAY	C	9	C				
DAYFLOWER DRIVE	C	1	C				
DEE J DRIVE	C	12	C				
DEEPLAKE CIRCLE	C	1	C				
DEERFIELD COURT	C	1	C				
DEMI DRIVE	C	2,3	C				
DEPOT ROAD	C	19	C				
DOLPHIN COVE	R	10			R		
DOORIDGE DRIVE	C	7	C				
DORSET LANE	T	34,35				T	
DRIFTWOOD COVE	R	10			R		
DRIFTWOOD LANE	M	11		M			
DURREY CT (PRIVATE)	R	5			R		
DUTTON DRIVE	C	12,17	C				
EAST BOULEVARD	R	5X			R		
EAST IDLEWOOD DRIVE	C	2,7	C				
EAST PARK ROAD	T	18				T	
EDGEBROOK CROSSING	C	13	C				
EDGERLY PLACE (STANLEY LN)	C	4	C				
EDGEWOOD DRIVE	C	7	C				
EDISON BOULEVARD	C	29,30	C				
ELISHA LANE	C	4	C				
ELIZABETH LANE	M	16		M			
ENSIGN COVE	R	5			R		
ENTERPRISE EAST PARKWAY	C	29,30	C				
ENTERPRISE PARKWAY	C/T	28,29	C			T	
ERYN PLACE	T	32,37				T	
ESTATE AVENUE	T	33,34				T	
ETHAN'S DRIVE	C	3,4	C				
ETON STREET	T	23				T	
EVANS WAY	T	14				T	
EZRA COURT	C	9	C				
FAIRFIELD DRIVE	C	12	C				
FAIRWAY BOULEVARD	T	34,35				T	
FENMORE LANE (PRIVATE)	R	5			R		
FIELD CREST LANE	C	3	C				
FIELDSTONE LANE	T	33				T	
FIRELANDS DRIVE	C	9	C				
FIRETHORN DRIVE	R	5X			R		
FLAGSTONE DRIVE	R	5			R		
FLORDIA STREET	R	5X			R		
FLORENCE DRIVE	M			M			
FOREST LAKE DRIVE	C	1	C				
FRAMINGHAM LANE	C	4	C				
FREDERICK LANE	C	4	C				
GARDNER COURT	C	9	C				
GARY DRIVE	C	2,3	C				
GEORGIA STREET	R	5X			R		
GETTYSBURG DRIVE	C	6,7,11,12	C				
GILBERT PLACE (STANLEY LN)	C	4	C				
GILL COURT	C	1,6	C				
GLEN CIRCLE	R	5			R		
GLEN EAGLE COURT	C	3	C				
GLEN EAGLE LANE	C	3	C				
GLENBROOK DRIVE	R	5			R		

STREE NAME:	LOC:	SECTION #:	C	M	R	T	ALIAS
GLENWAY DRIVE	R	5			R		
GLENWOOD BOULEVARD	R	4,5,5X			R		
GLENWOOD DRIVE	C	1,2,3,4	C				
GRACE DRIVE	T	14				T	
GRANBY CIRCLE	C	14	C				
GREENS POINTE DRIVE (PRIVATE)	R	5			R		
GREENWAY DRIVE	C	6	C				
GRESHAM LANE	T	33				T	
HADDEN ROAD	C/T	17,23	C			T	
HAGGETT DRIVE	C	9	C				
HANFORD LANE	C	4	C				
HARVARD STREET	T	17,23				T	
HAVERHILL ROAD	C	8	C				
HAWKINS LANE	C	4	C				
HEATHER LANE	C	7,12	C				
HELEN LANE	C	19	C				
HERITAGE DRIVE	C	2	C				
HERMITAGE DRIVE	C	12	C				
HERON COURT	R	5			R		
HERON COVE	C	1	C				
HERRICK ROAD	C	26	C				
HERRINGTON DRIVE	R	5X			R		
HICKORY HILL DRIVE	C	7	C				
HIDEAWAY COVE	R	10			R		
HIGHLAND ROAD	C/T/M	22,23,24	C	M		T	
HILLSDALE DRIVE	C	2	C				
HIRAM LANE	T	34				T	
HIRAM LANE, NORTH	T	34,35				T	
HIRAM SQUARE	T	34,35				T	
HOADLEY LANE	C	4	C				
HOLLY LANE	R	5X, 10X			R		
HOLMES DRIVE (PRIVATE)	C	12	C				
HULDAH DRIVE	C	9	C				
HYDE PARK DRIVE	C	7,12	C				
ILLINOIS STREET	R	5X			R		
INLET POINT, EAST	R	10X			R		
INLET POINT, NORTH	R	10X			R		
INLET POINT, SOUTH	R	10X			R		
INTERCONNECT ROAD*	C	13	C				
IRENA LANE	C	4,9	C				
IRIS GLEN DRIVE	C	6	C				
ISABEL AVENUE	T	34				T	
IVY COURT	R	5X			R		
JANEA COURT	T	33				T	
JANIA WAY	C	4,9	C				
JASMINE LANE	R	5X, 10X			R		
JASON DRIVE	C	14	C				
JENKINS ROAD	M	11		M			
JENNIFER DRIVE	C	6	C				
JESSICA CT	C	6	C				
JOANN PLACE	C	3	C				
JODY LYNN LANE	C	19	C				
JOYCE COURT (PRIVATE)	R	5			R		
JUNIPER COURT	M	33		M			
KASSERINE COURT	C	1,2	C				
KATZ ROAD	T	29,34				T	
KENTON AVE	R	5X			R		
KERWICK COURT	R	5			R		
KILLINGWORTH LANE	C	4	C				
KIRTLAND COURT	T	34,35				T	
KIRTLAND LANE	T	34,35				T	
KIRTLAND LANE, NORTH	T	34,35				T	
KIRTLAND PLACE	T	34,35				T	
LAKE AVENUE	R	5X			R		
LANDING LANE	R	5			R		
LANDSDALE CIRCLE	C	1	C				
LAURA LANE	C	3	C				
LAUREL DRIVE	C/M	6,7,11	C	M			
LAWNFIELD DRIVE	C	7,11,12	C				
LIBERTY COVE (PRIVATE)	R	5			R		
LIBERTY LEDGE RD	R	5			R		
LIBERTY ROAD	C/T/R	4,9,14,19	C		R	T	
LILA PLACE	C	3	C				
LISTER LANE	C	14	C				
LOCKWOOD OVAL	C	16	C				
LOGAN LANE	C	3	C				
LOST POND DRIVE	C	12,13	C				
LUMAN LANE	C	4	C				
LYNNE DRIVE	T	34				T	
MALLARD COURT	R	5			R		

STREE NAME:	LOC:	SECTION #:	C	M	R	T	ALIAS
MALLARD COVE	C	6	C				
MAPLE DRIVE	C	18	C				
MAPLEGROVE DRIVE	C	11,16	C				
MARWELL BOULEVARD	T	33,34				T	
MARYLAND STREET	R	5X			R		
MATHERS WAY	C	4	C				
MAX COURT	C	14	C				
McCAUSLAND DRIVE	T	33				T	FORMERLY MOSHE DRIVE
McGHEE LANE (PRIVATE)	T	35				T	
MEADOWLAWN DRIVE	M	11		M			
MEADOWOOD BOULEVARD	C	3	C				
MEGAN MEADOW DRIVE	T	32,37				T	
MELISSA CT	C	6					
MERIDEN CT	R	5			R		
MERINO LANE	C	9	C				
MERLINE LANE	M	11,16		M			
MERRIAM LANE	C	4	C				
MERRYVALE DRIVE	C	16	C				
MIDWAY DRIVE	C	17	C				
MILFORD LANE (STANLEY LN)	C	4	C				
MONTICELLO DRIVE	C	12	C				
MOORLAND DRIVE	C	12	C				
MORaine DRIVE	C	2	C				
MORLEY DRIVE	R	5			R		
MORLEY LANE (PRIVATE)	R	5			R		
MORNING DOVE LANE (PRIVATE)	R	5			R		
MORTUS DRIVE	C	6	C				
MOSSWOOD LANE (PRIVATE)	C	29,30	C				
MYRICK LANE	C	4,9	C				
MYRNA AVENUE	T	34				T	
NANTUCKET COVE	C	2	C				
NATHANIEL LANE	C	4	C				
NATURES PRESERVE DRIVE	T	32,37				T	
NAUTILUS DRIVE	R	5, 10, 10X			R		
NEILLE LANE	C	14	C				
NEWPORT COVE	C	6	C				
NEWPORT DRIVE	M	11		M			
NORTH BOYLE PARKWAY	T	23				T	
NORTH PARK ROAD	T	17,18				T	
NORTH POND LANE	C	3	C				
OAK MEADOW DRIVE	T	33				T	
OAKBROOK CIRCLE	C	16	C				
OAKVIEW COURT	C	11,16	C				
OAKWOOD DRIVE	C	2,7	C				
OFCR JOSHUA T MIKTARIAN MEMORIAL PKWY	C	13	C				CENTER VALLEY PARKWAY
OLD MILL ROAD	C/T	29,30,31,32	C			T	
OLD POND LANE	C	7	C				
ORALEE LANE, EAST	T	33				T	
ORALEE LANE, NORTH	T	33				T	
ORALEE LANE, SOUTH	T	33				T	
ORALEE LANE, WEST	T	33				T	
ORCHARD HILL LANE	C	3	C				
ORIN WAY	C	4	C				
OSBORN LANE	C	4	C				
OUTRIGGER COVE	R	10			R		
OVERLOOK DRIVE	C	9	C				
OVIATT LANE	C	4	C				
OXFORD STREET	T	17				T	
PALMER LANE	C	4	C				
PAM COURT	T	14				T	
PARK RIDGE AVENUE	T	33				T	
PARKER LANE	C	11	C				
PARKLAND DRIVE	C	1	C				
PARKVIEW DRIVE	C	2,3	C				
PARMALEE DRIVE	C	4,9	C				
PATTON COURT	C	1,6	C				
PATTON STREET	C	1,6	C				
PEBBLE BEACH COVE	R	10X			R		
PEBBLE CREEK DRIVE NORTH	C	7,12	C				
PEBBLE CREEK DRIVE SOUTH	C	7,12	C				
PENNY LANE (PRIVATE)	R	5			R		
PENTON COURT	R	5			R		
PINE RIDGE DRIVE	C	16	C				
PINE TRAIL CIRCLE	T	36				T	
PINE TREE LANE	C	7	C				
PINEBARK PLACE	C	11,16	C				
PINNACLE PARKWAY	C	29	C				
PIRATES COVE	R	10			R		
PIRATES TRAIL	R	5, 10			R		
POST ROAD	C	8,9	C				

STREE NAME:	LOC:	SECTION #:	C	M	R	T	ALIAS
PRATT LANE	C	4	C				
PRESIDENTIAL PARKWAY	C	7,12	C				
PRIMROSE CIRCLE	C	1	C				
PUTNAM COURT	C	9	C				
RAVENNA ROAD	C/T	1,6,7,12,13,18,19	C			T	
RAY COURT	T	17				T	
REDBUD DRIVE	R	5X			R		
REDTAIL COURT	C	13				C	
REGATTA TRAIL	R	10, 10X			R		
RICHNER AVENUE	C	18	C				RICHNER COURT
RIDGE COURT	C	7B	C				
RIDGE MEADOW COURT	C	7	C				
RIDGETOP DRIVE	T	33				T	
RIDGEWOOD COURT	C	1,2	C				
RIDGEWOOD DRIVE	C	2,6,7	C				
RILEY COURT	C	4	C				
ROLLING HILLS DRIVE	C	6,7	C				
ROSELAND DRIVE	M	11		M			
RUGBY STREET	T	23				T	
SAINT MIKALA COURT	T	14				T	
SANDALWOOD COURT	C	3	C				
SANDALWOOD DRIVE	C	3	C				
SARA FLETCHER COURT	T	34				T	
SARAH COURT	C	14	C				
SASHA COURT	T	14				T	
SCENIC VIEW DRIVE	C	3				C	
SEA RAY COVE	R	10X			R		
SERENE COURT	C	2	C				
SHADELAND STREET	R	5X			R		
SHADY WOOD LANE	C	7	C				
SHALE DR	R	5			R		
SHARON COURT	C	14	C				
SHARONBROOK DRIVE	C	1	C				
SHEPARD ROAD	C/M	1,6,11,16,22	C	M			
SHEPARD TRAIL	C	1,6	C				
SHERWIN DRIVE	C	3,8	C				
SIKES LANE	C	9	C				
SILVER OAK CIRCLE	C	16	C				
SILVERDALE CIRCLE	C	1	C				
SIMECEK DRIVE	C	19	C				
SIMSBURY COURT	C	9	C				
SKIPPERS COVE	R	10X			R		
SMUGGLERS COVE	R	5, 10			R		
SOUTH BURTON LANE	T	34				T	
SOUTH PARK ROAD	T	17,18				T	
SOUTH TINKER'S LANE	C	18,18B	C				
SPINNAKER RUN	R	5, 10			R		
SPRING RIDGE DRIVE	C	3	C				
SPRINGWOOD CIRCLE	C	1	C				
SPRUCE LANE	T	36,37				T	
STANFORD STREET	T	23				T	
STANLEY LANE	C	4	C				
STEFFAN WOODS DRIVE	T	14				T	
STERLING COURT	C	9,14	C				
STONEWATER PARKWAY	T	32, 37				T	
STONE CREEK LANE	C	6,7	C				
STOW ROAD	T	36				T	
STRAUSS LANE	C	11	C				
SUMMIT COMMERCE PARK	C	29	C				
SUNVIEW DRIVE	C	2,7	C				
SURFSIDE CIRCLE	R	10X			R		
SURFSIDE CIRCLE, NORTH	R	10X			R		
TAYLOR LANE	C	4	C				
TEAL COURT	R	5			R		
TERRACE DRIVE	C	3,8	C				
THOMPSON RYE CIRCLE	C	4	C				
TIMBER AVENUE	T	34				T	
TIMBER COURT	C	2	C				
TIMBER TRAIL	T	33				T	
TIMBERLAND LANE	C	1	C				
TIMOTHY LANE	C	4	C				
TINKER'S LANE	C	18,18B	C				
TINKERS VIEW DRIVE	C	2	C				
TOLLAND DRIVE	R	5			R		
TOWER DRIVE	T	23				T	
TOWNLEY COURT	R	5			R		
TRADEWINDS COVE	R	10			R		
TRAILWOOD DRIVE	C	2	C				
TREEFERN COURT	C	2	C				
TRISCH CIRCLE	T	34				T	
TRIVUE CIRCLE	C	12	C				

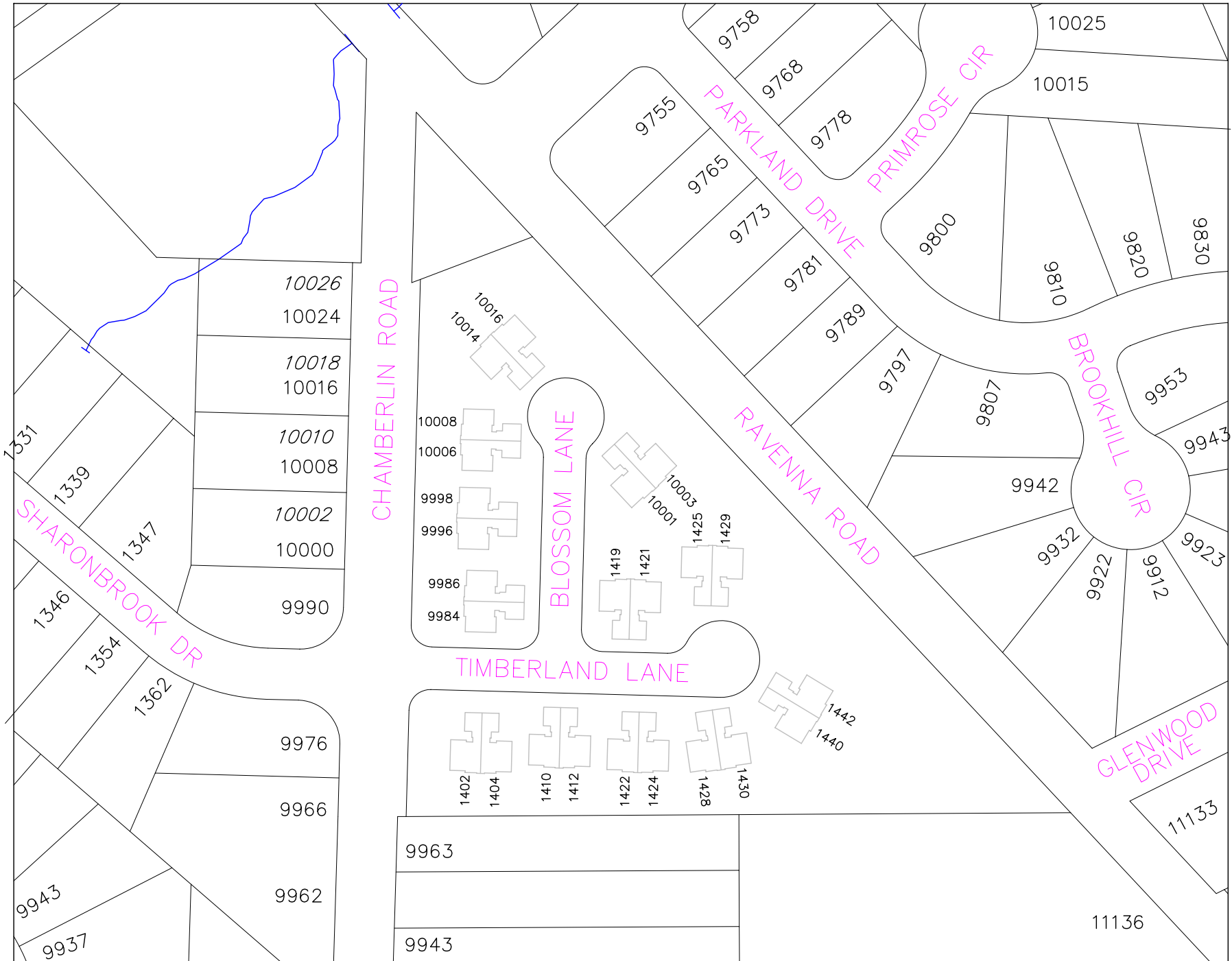
STREE NAME:	LOC:	SECTION #:	C	M	R	T	ALIAS
TUCKER COURT	C	9	C				
TWIN CIRCLE DRIVE	C	12	C				
TWIN HILLS DRIVE	C	18	C				
TWIN HILLS PARKWAY	C	18	C				
TWINSBURG ROAD	T	33,34				T	
UPSON COURT	C	4	C				
VAIL DRIVE	C	3,4	C				
VAN OAKS DRIVE	C	2,3	C				
VERON LANE	C	9	C				
VITALE COURT	T	32,37				T	
WAGNER COURT	C	3	C				
WALDO WAY	C	1,6	C				
WALLINGFORD DRIVE	C	9,14	C				
WALTON BOULEVARD^	C	9	C				FORMERLY WOODBURY BLVD
WARREN PARKWAY	C	8	C				
WARREN PARKWAY CIRCLE**	C	8	C				
WATERFORD DRIVE	C	4	C				
WAYNESBORO DRIVE*	T	33				T	
WAYWOOD DRIVE	C	2,3	C				
WEST IDLEWOOD DRIVE	C	6,7	C				
WESTWOOD DRIVE	C	2,7	C				
WHITE ASH TRAIL	C	4	C				
WHITE MARSH DRIVE	C	2,3	C				
WHITE OAK DRIVE	C	18	C				
WHITWOOD PARKWAY	C	12	C				
WILCOX DRIVE	C	17	C				
WILDEL DRIVE	T	34				T	
WILLOW DRIVE	C	2,3	C				
WILLOW LANE	M	33		M			
WILLOWBROOK DRIVE	R	5			R		
WILSON LANE	C	9	C				
WINDJAMMER COVE	R	10X			R		
WINDJAMMER TRAIL	R	10X			R		
WINDSOR WAY	C	14	C				
WIND SONG LANE (PRIVATE)	R	5			R		
WOOD DUCK COURT	R	5, 5X			R		
WOODCHUCK COURT	C	2	C				
WOODLAND COURT	C	1,2	C				
WOODLAND GLADE DRIVE	T	34				T	
WOODPATH COURT	T	33				T	
WOODPATH DRIVE	T	33				T	
YALE STREET	T	17,23				T	
ZENAS COURT	C	9	C				
Updated: 05/30/2014							
*=PROPOSED STREET							
ADDED 03-11-2013							
ADDED 10-22-2013							
ADDED 05-30-2014							
**=EMERGENCY NAME							
^=FORMERLY WOODBURY BLVD							
C = CITY OF TWINSBURG							
T = TWINSBURG TOWNSHIP							
R = VILLAGE OF REMINDERVILLE							
M = CITY OF MACEDONIA							

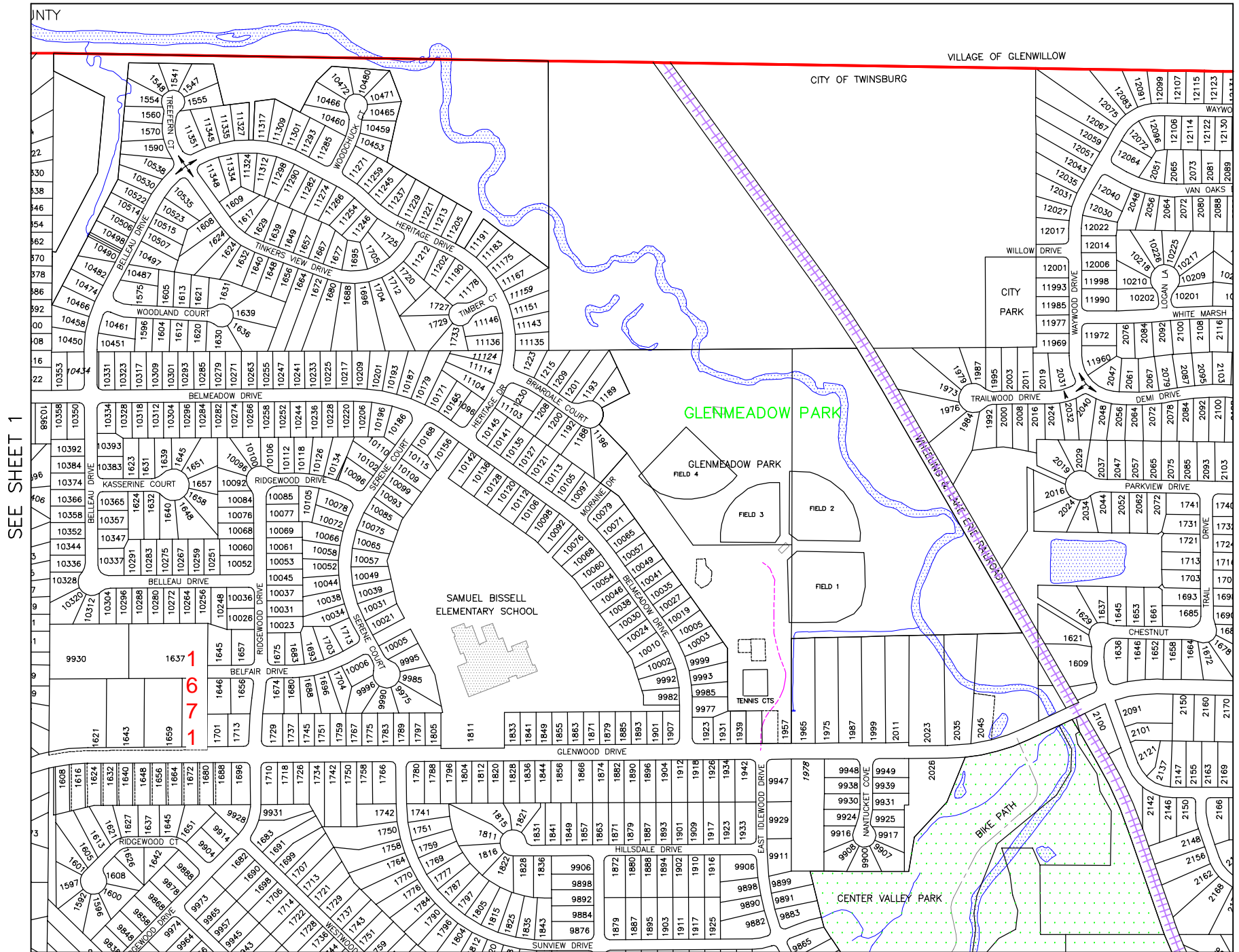


11606

SEE SHEET 2

SEE SHEET 6





SEE SHEET 1

SEE SHEET 3

SEE SHEET 7

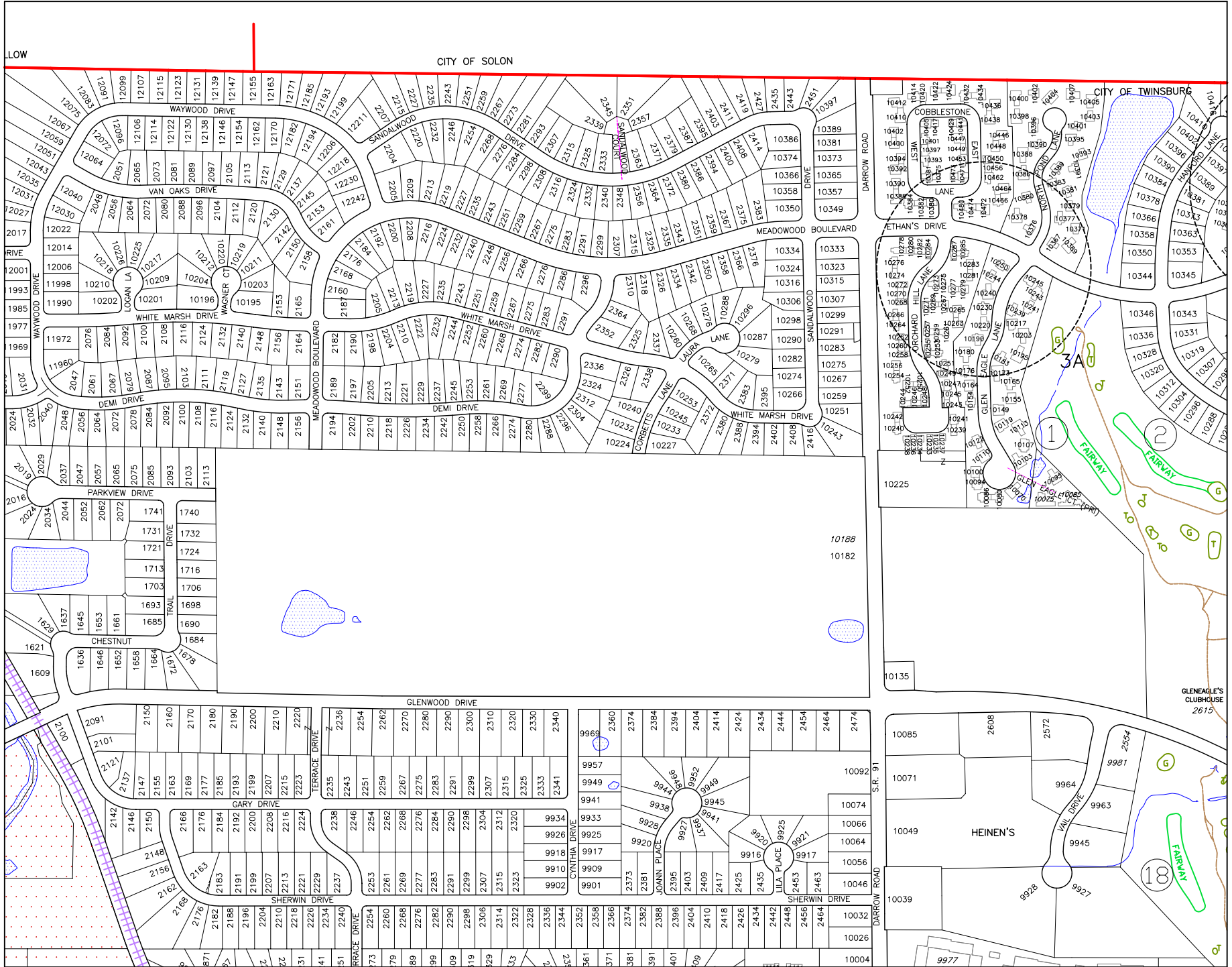
LOW

CITY OF SOLON

CITY OF TWINSBURG

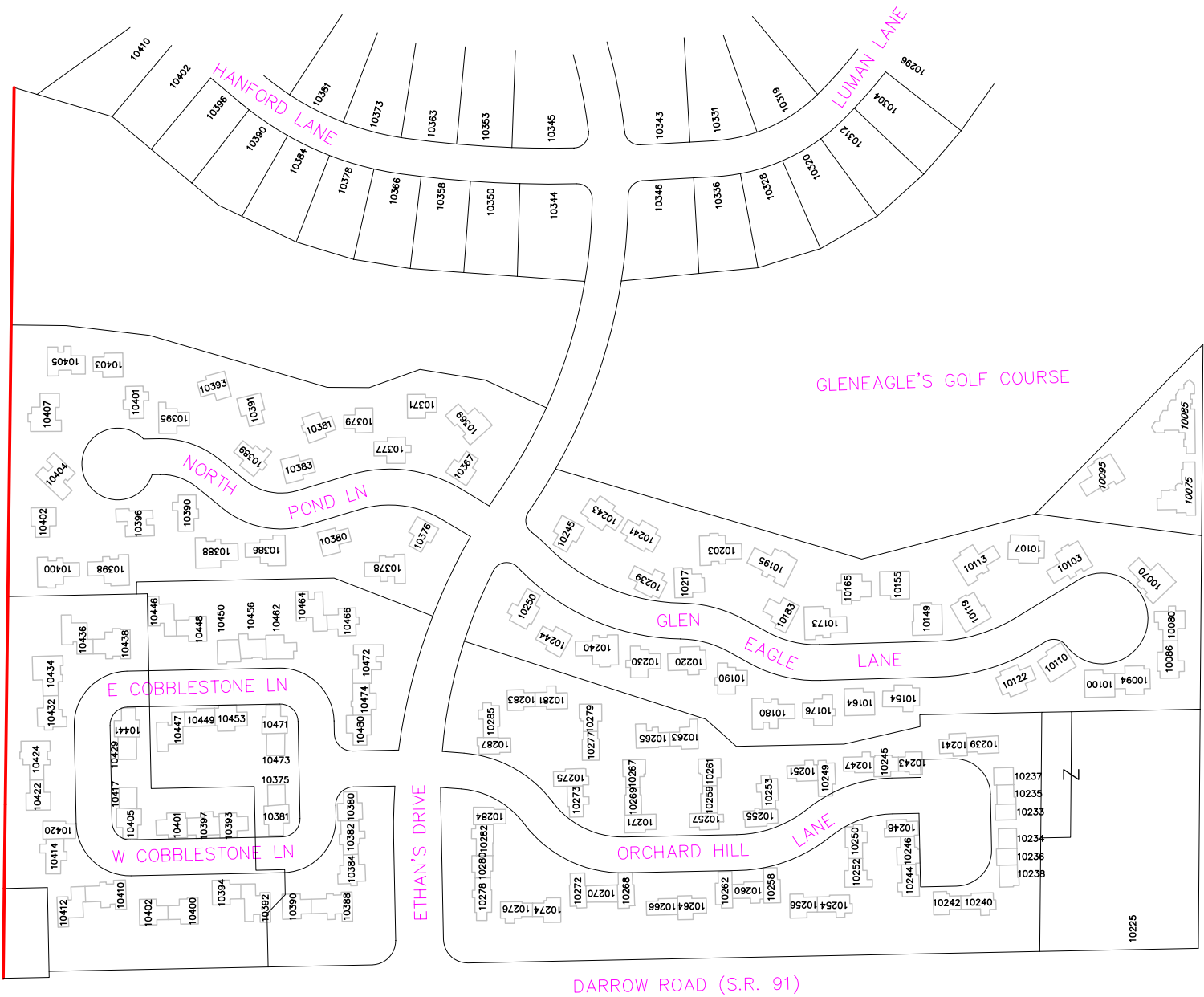
SEE SHEET 2

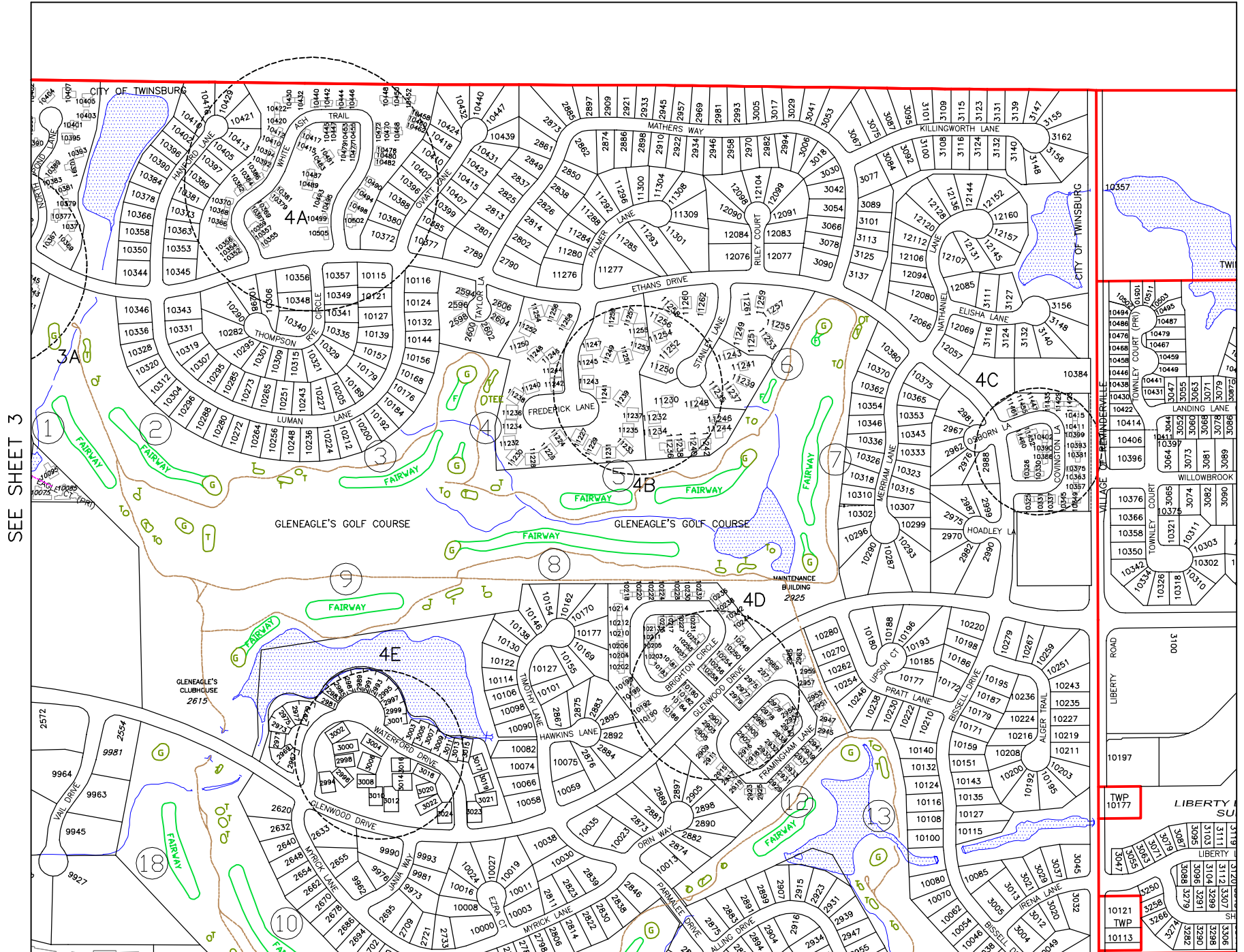
SEE SHEET 4



SEE SHEET 8

SCALE: 1"=250' (APPROX)

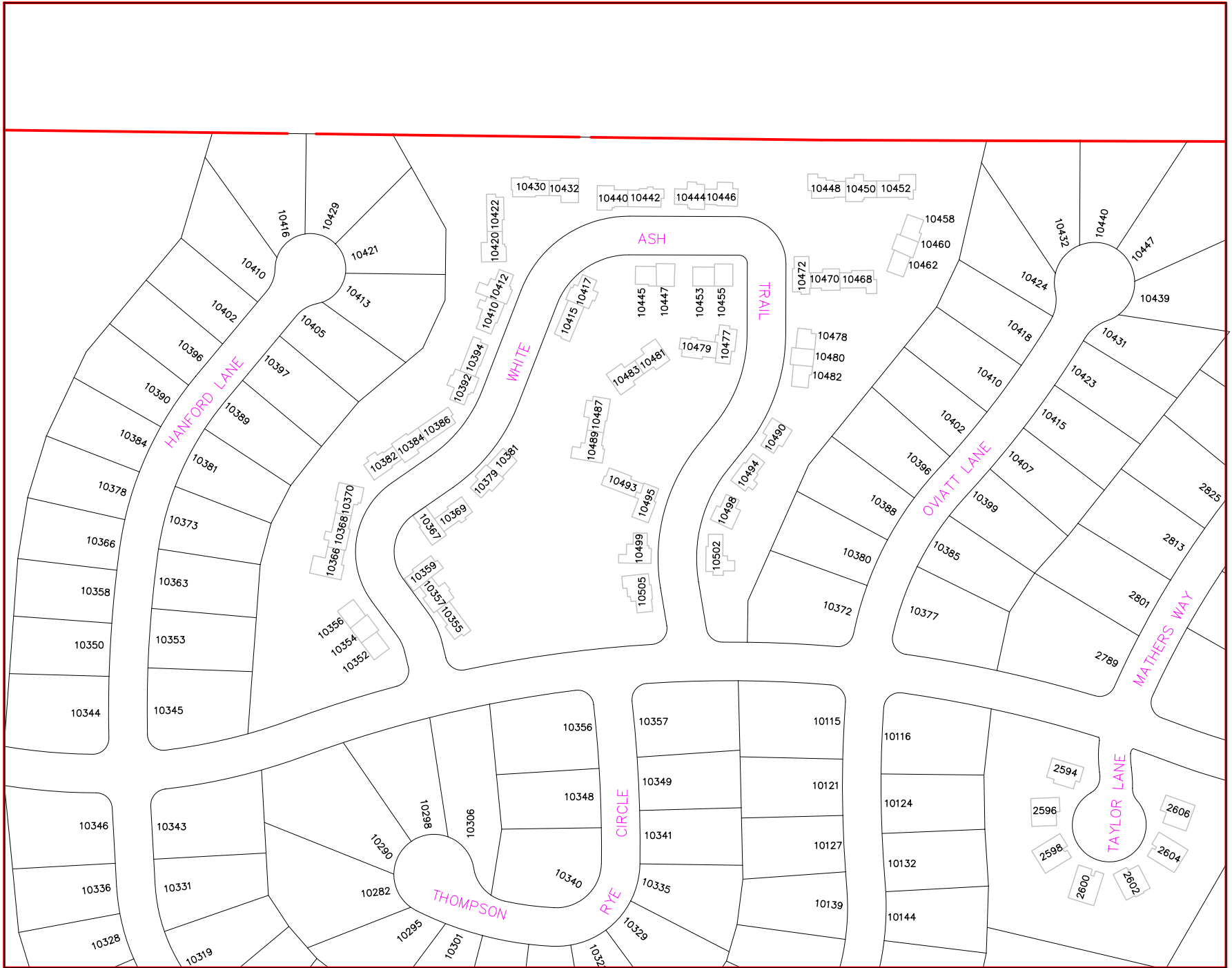


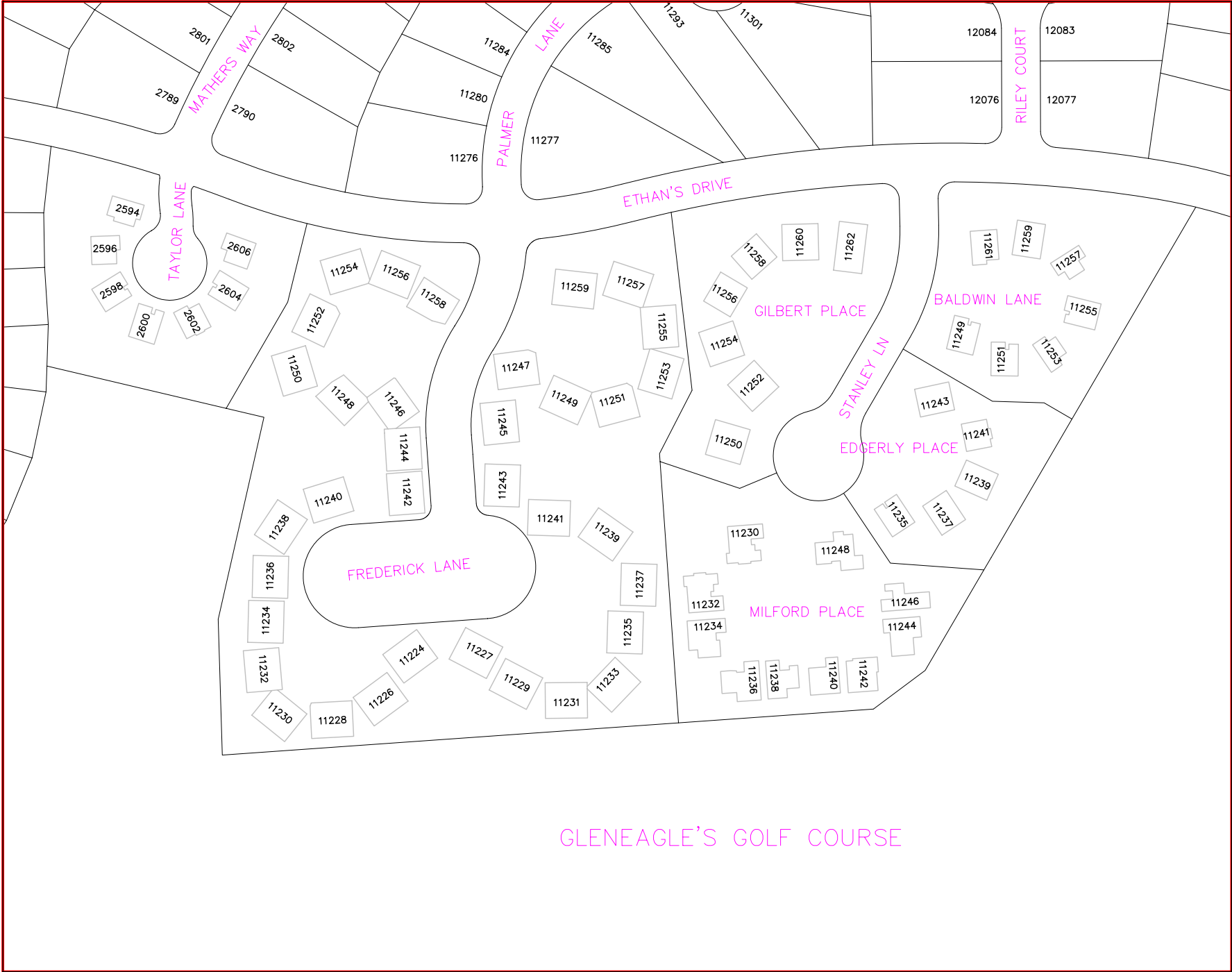


SEE SHEET 3

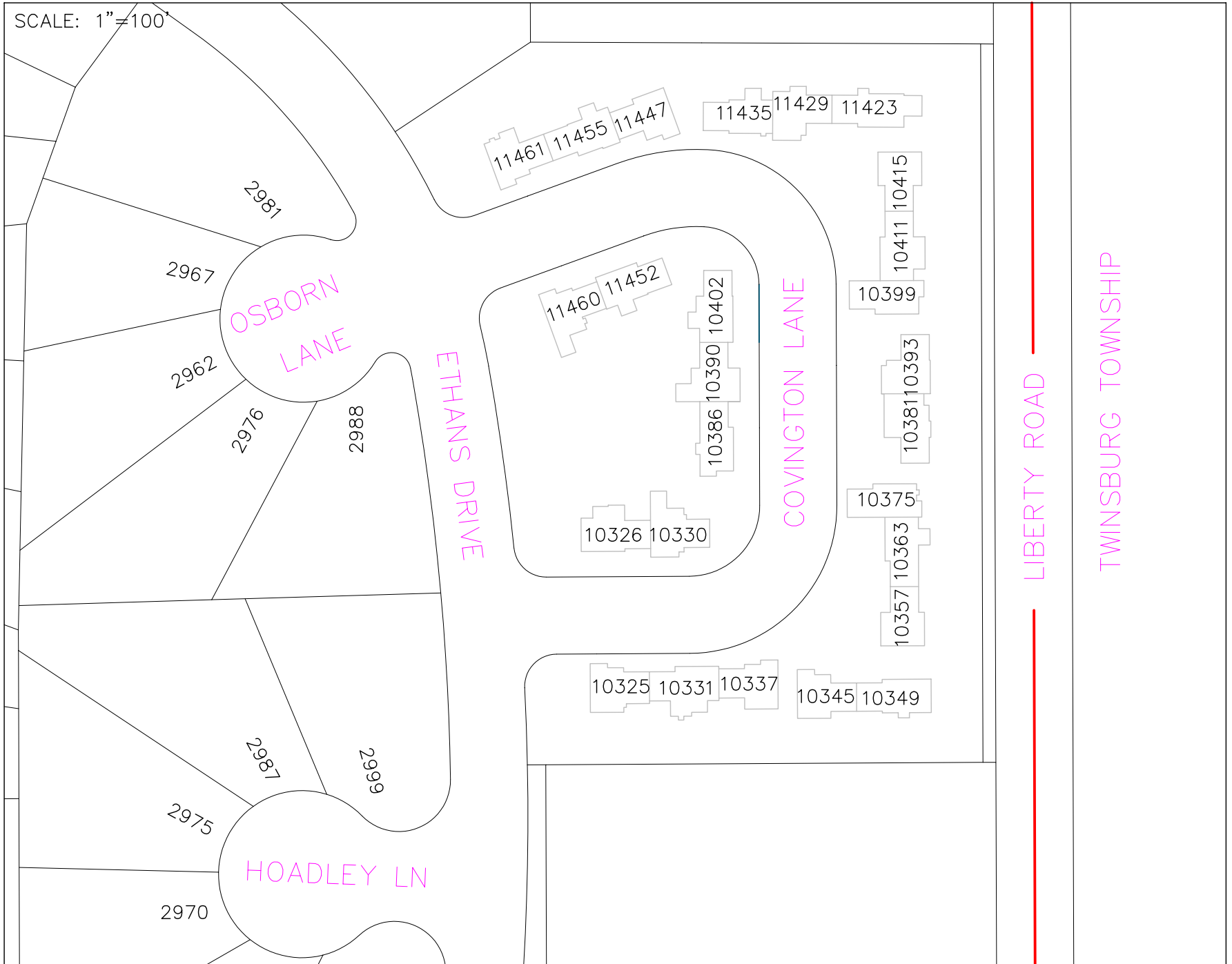
SEE SHEET 5

SEE SHEET 9



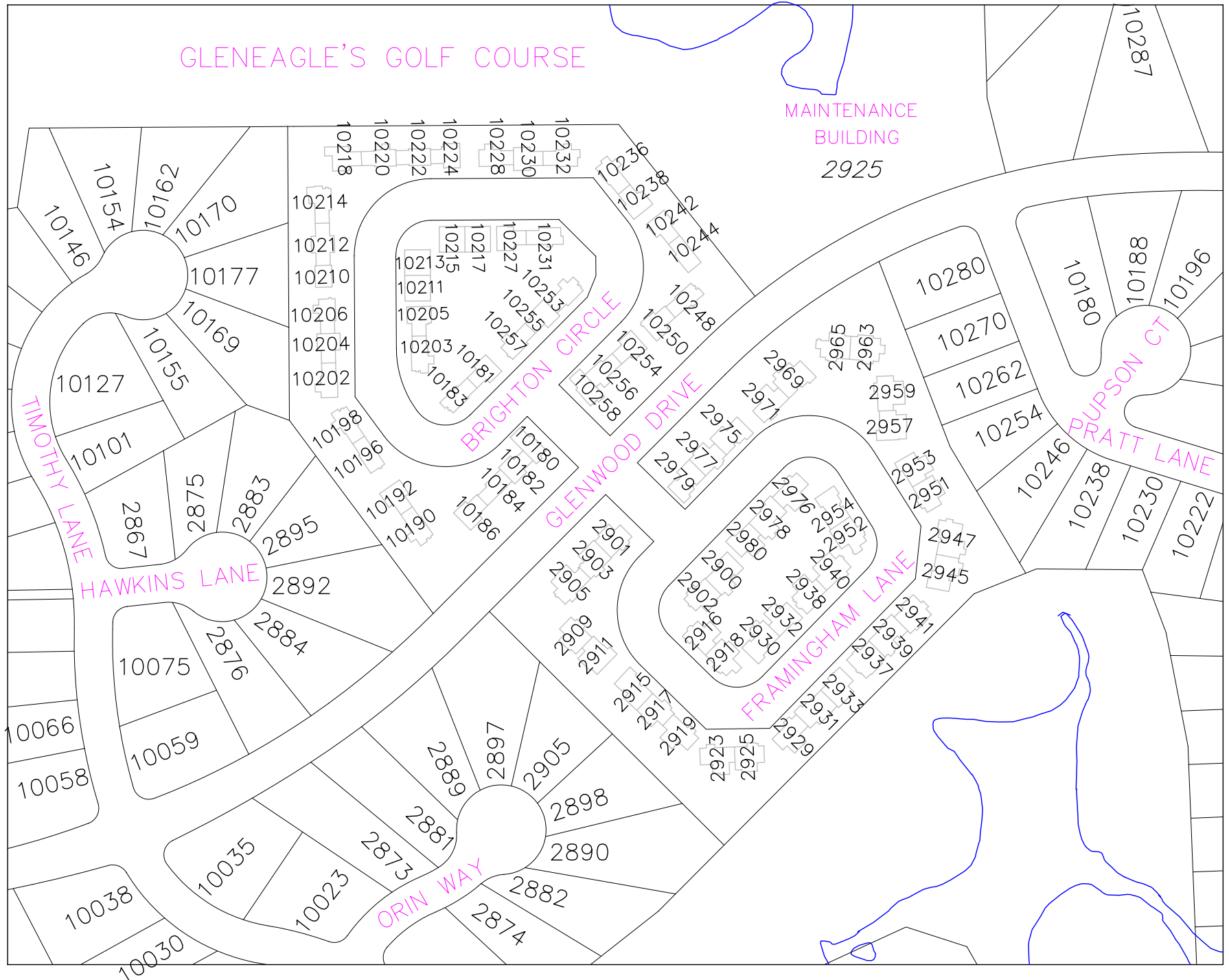


SCALE: 1"=100'

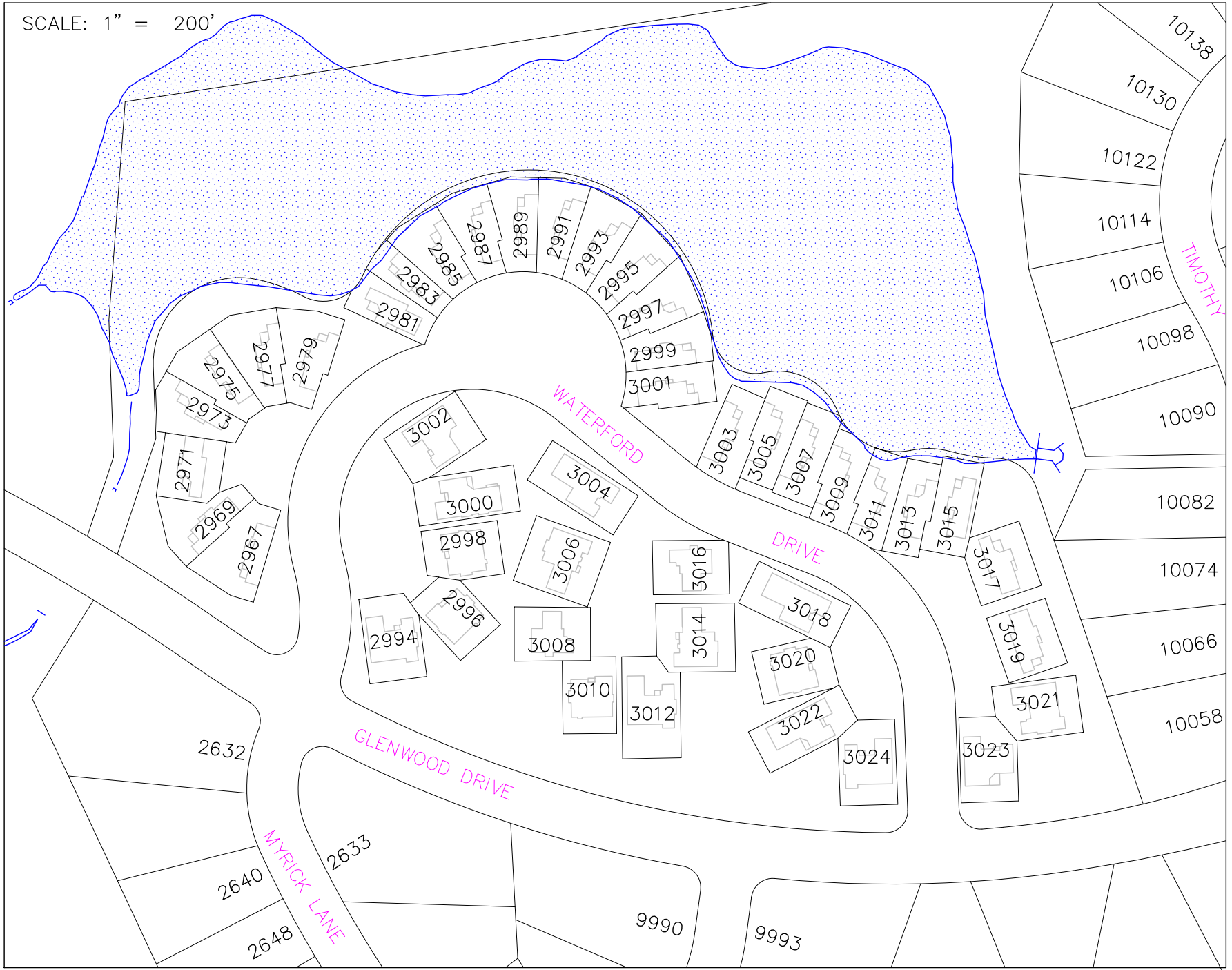


GLENEAGLE'S GOLF COURSE

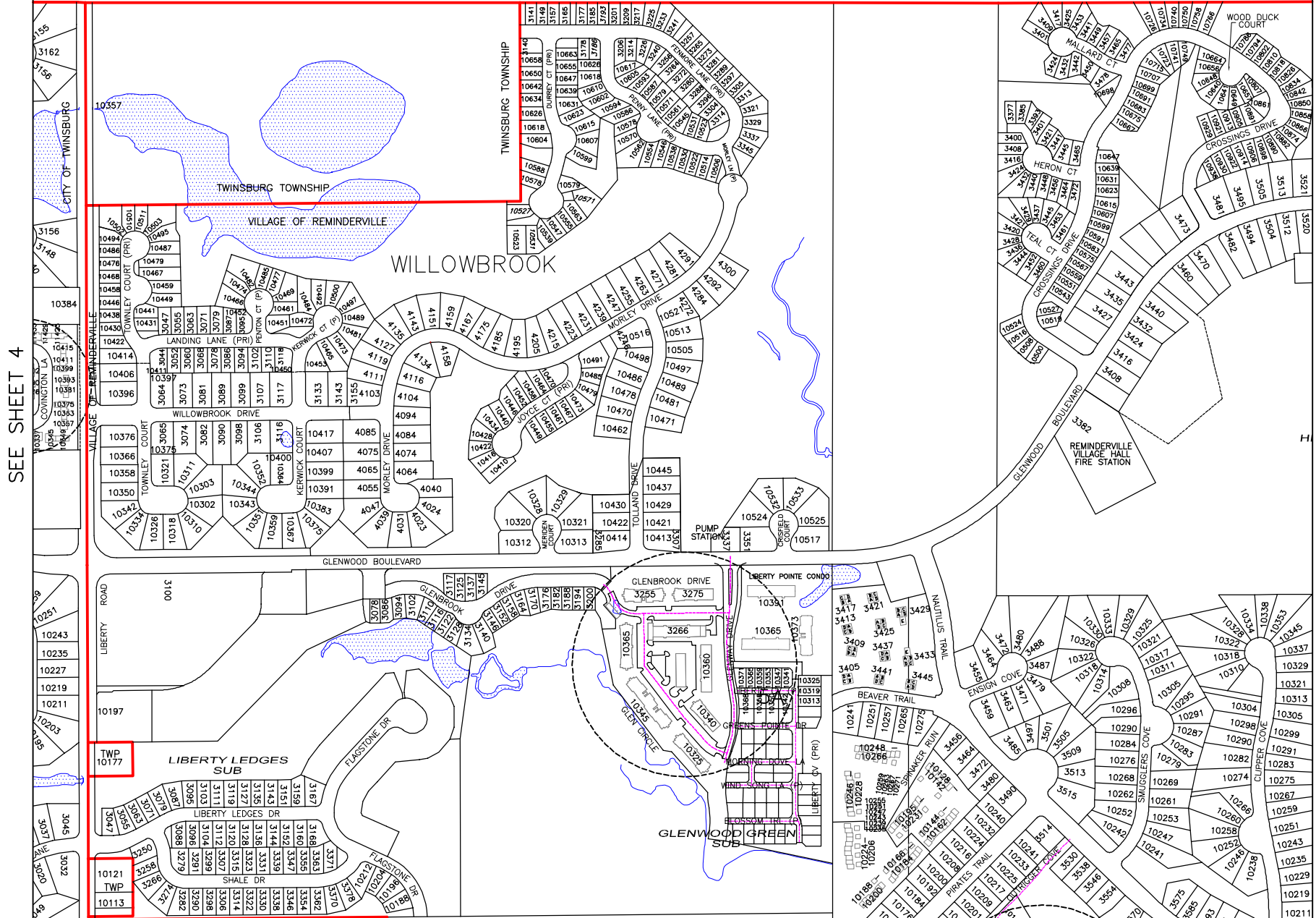
MAINTENANCE BUILDING
2925



SCALE: 1" = 200'



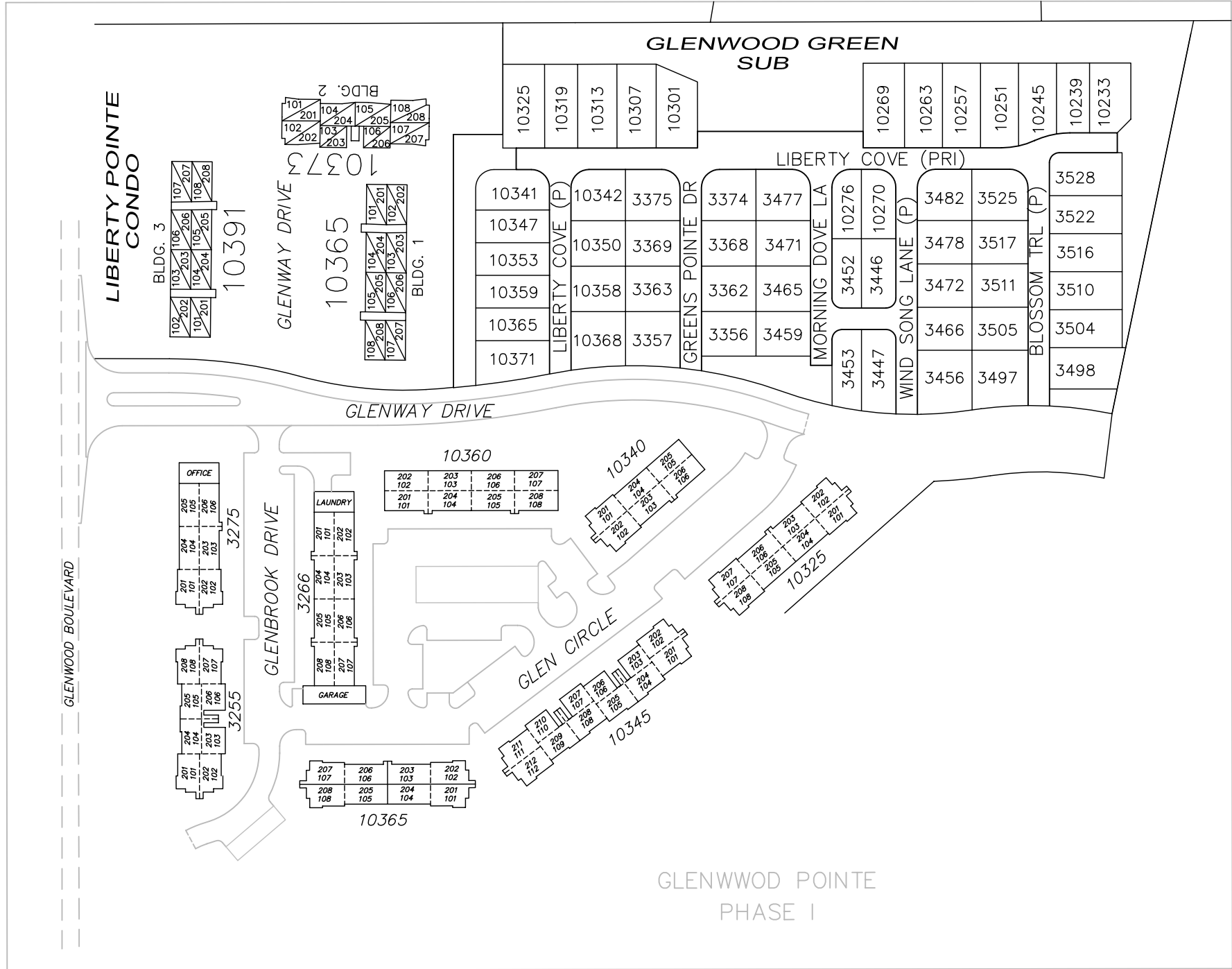
CITY OF SOLON



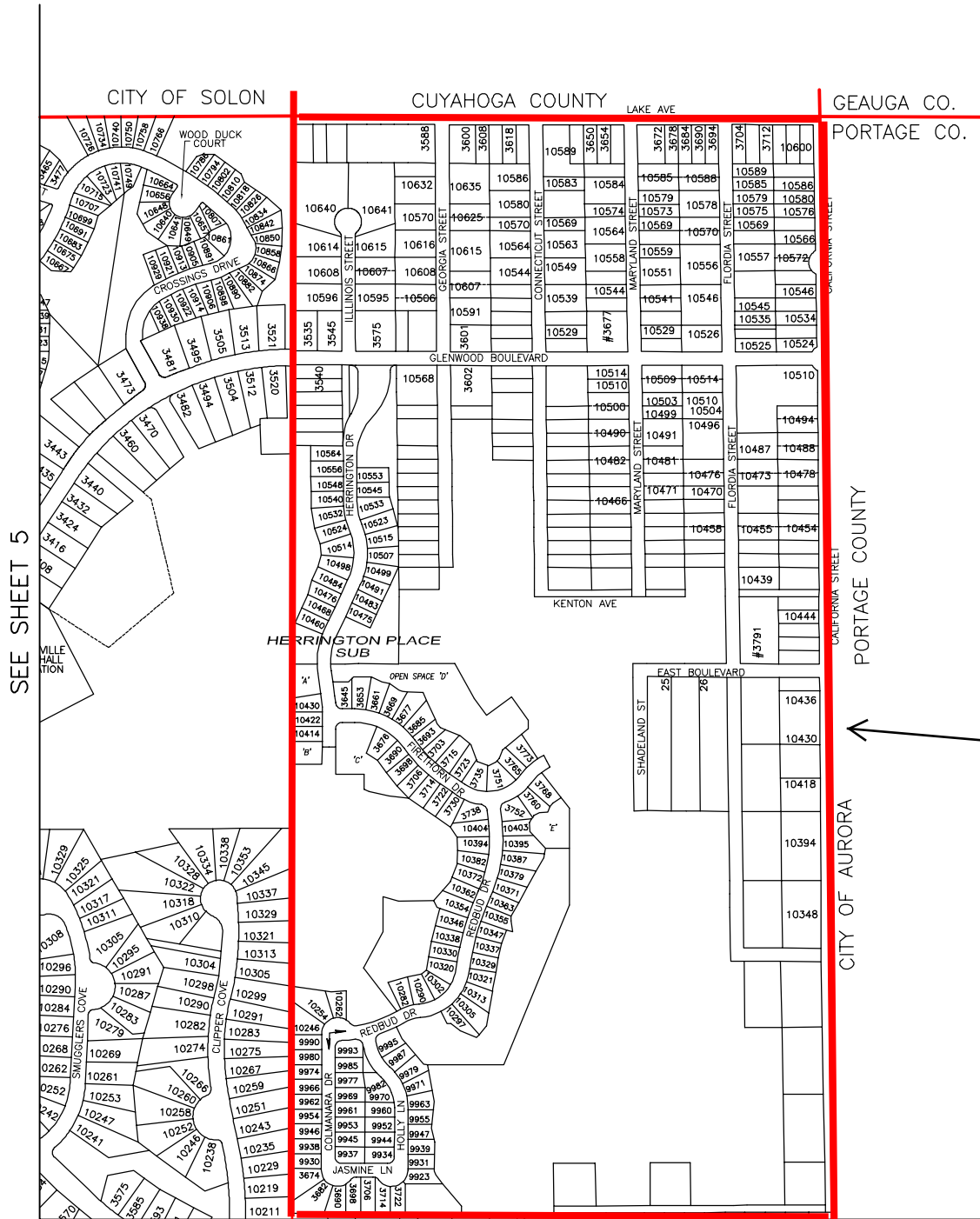
SEE SHEET 4

SEE SHEET 5X

SEE SHEET 10



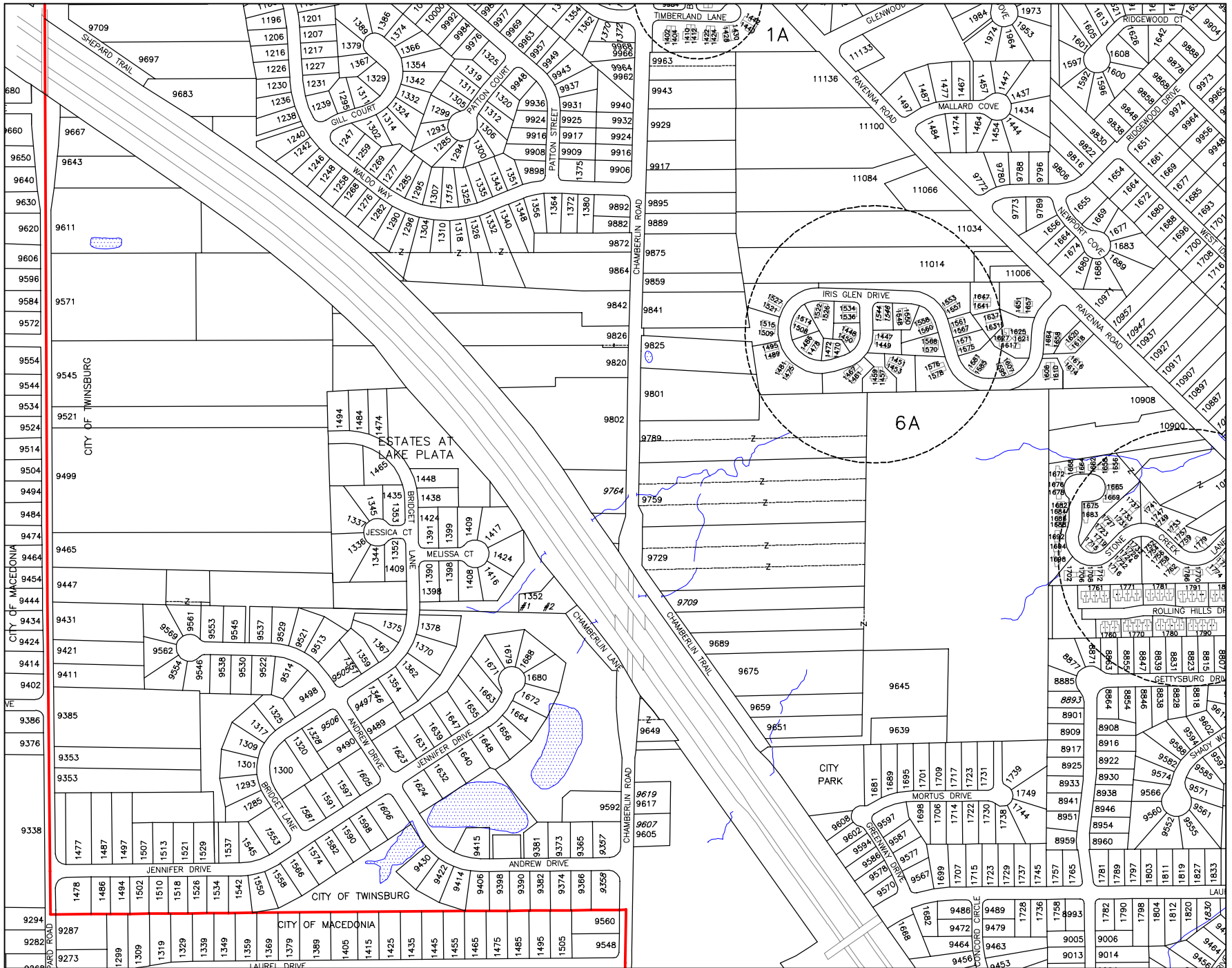
GLENWOOD POINTE
PHASE I



SEE SHEET 5

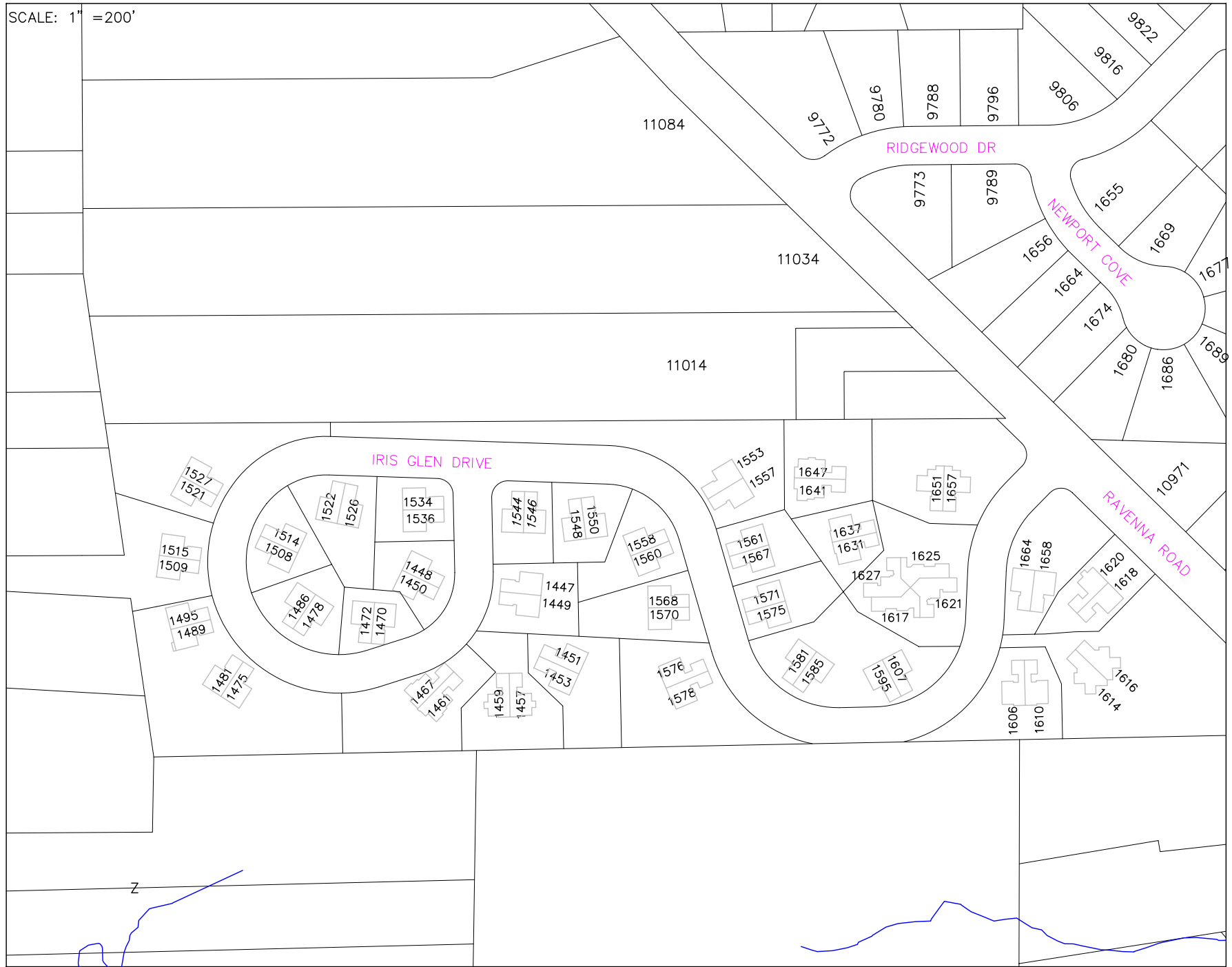
SEE SHEET 10X

The streets inside the red lines attend Aurora City Schools.

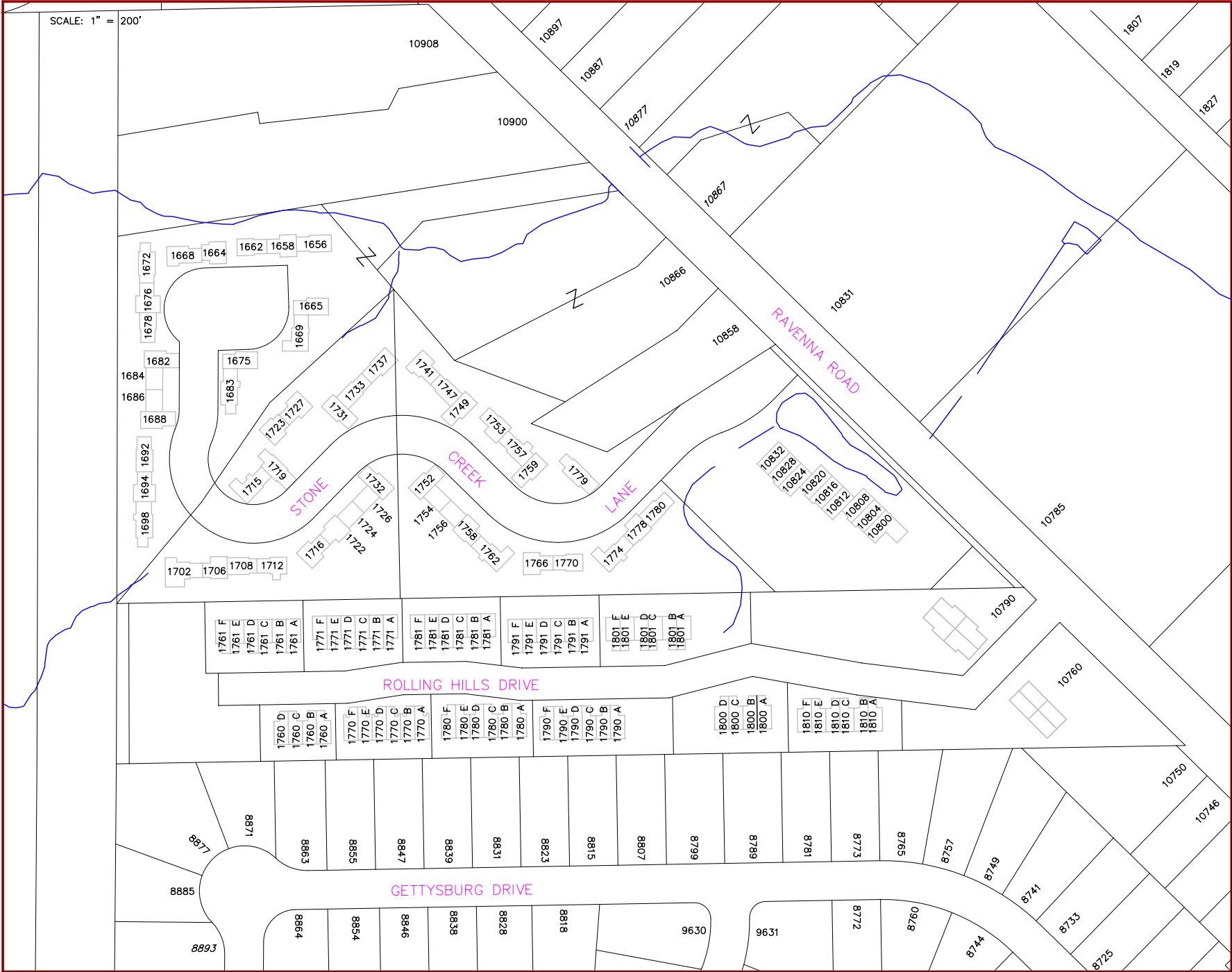


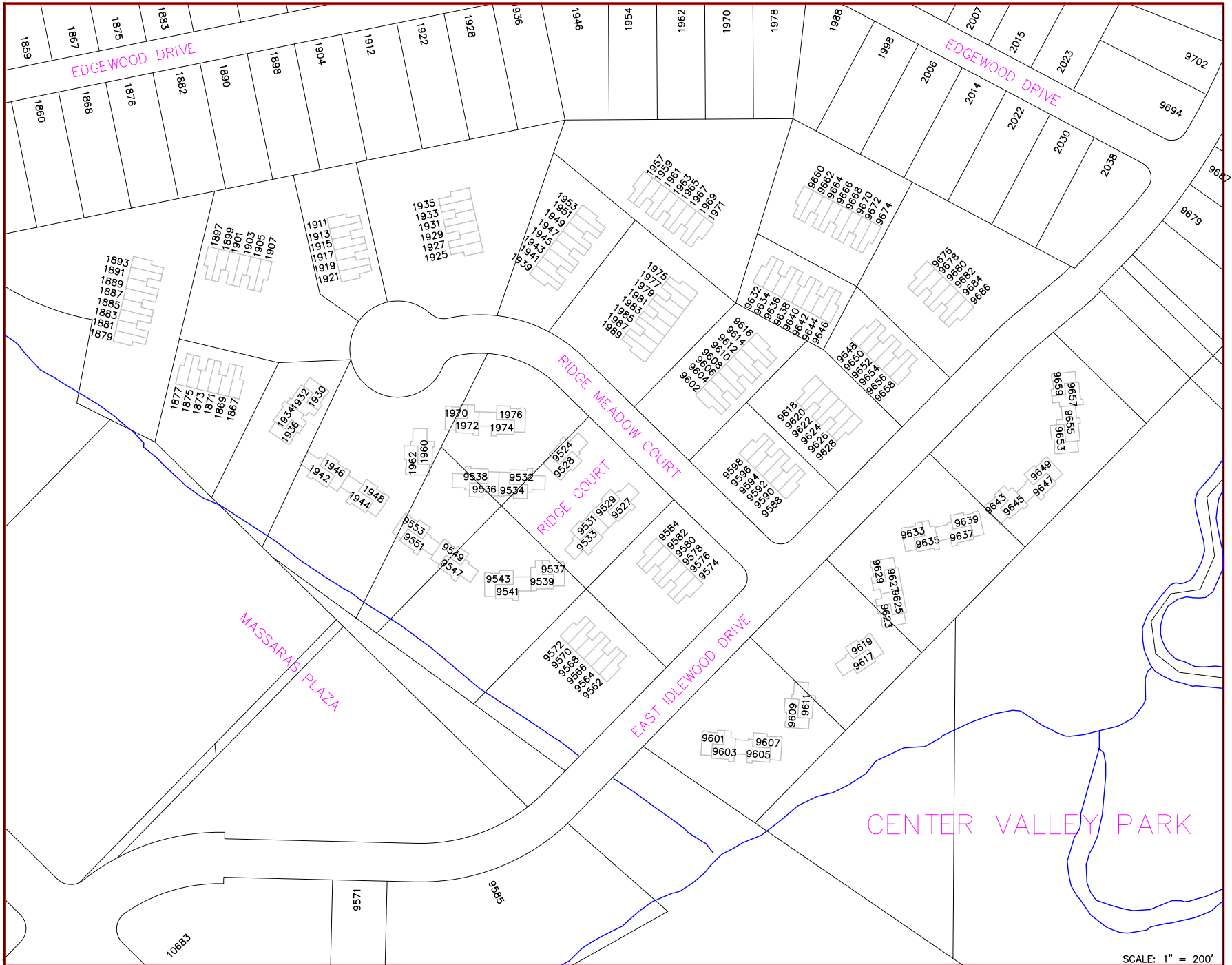
SEE SHEET 7

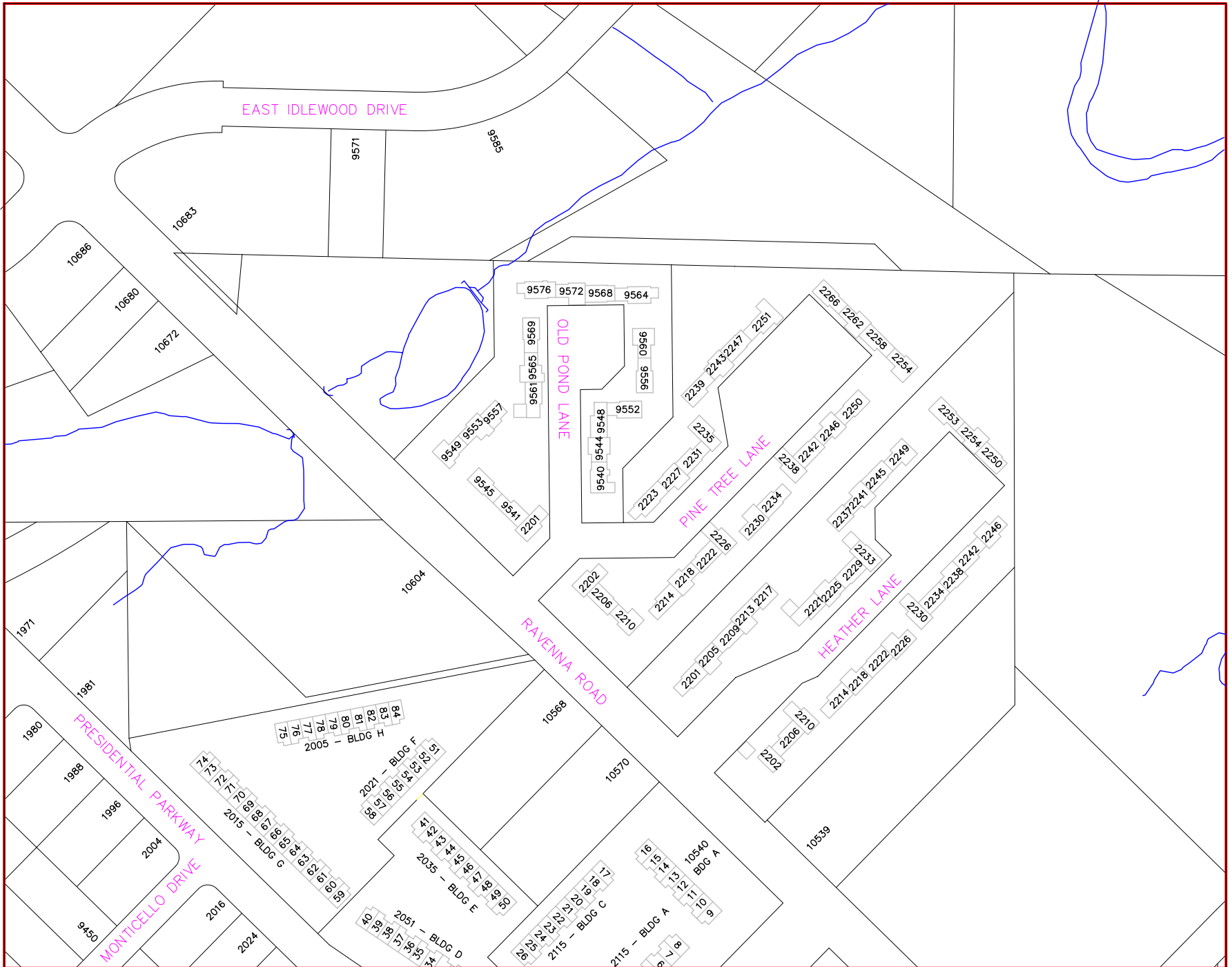
SCALE: 1" = 200'

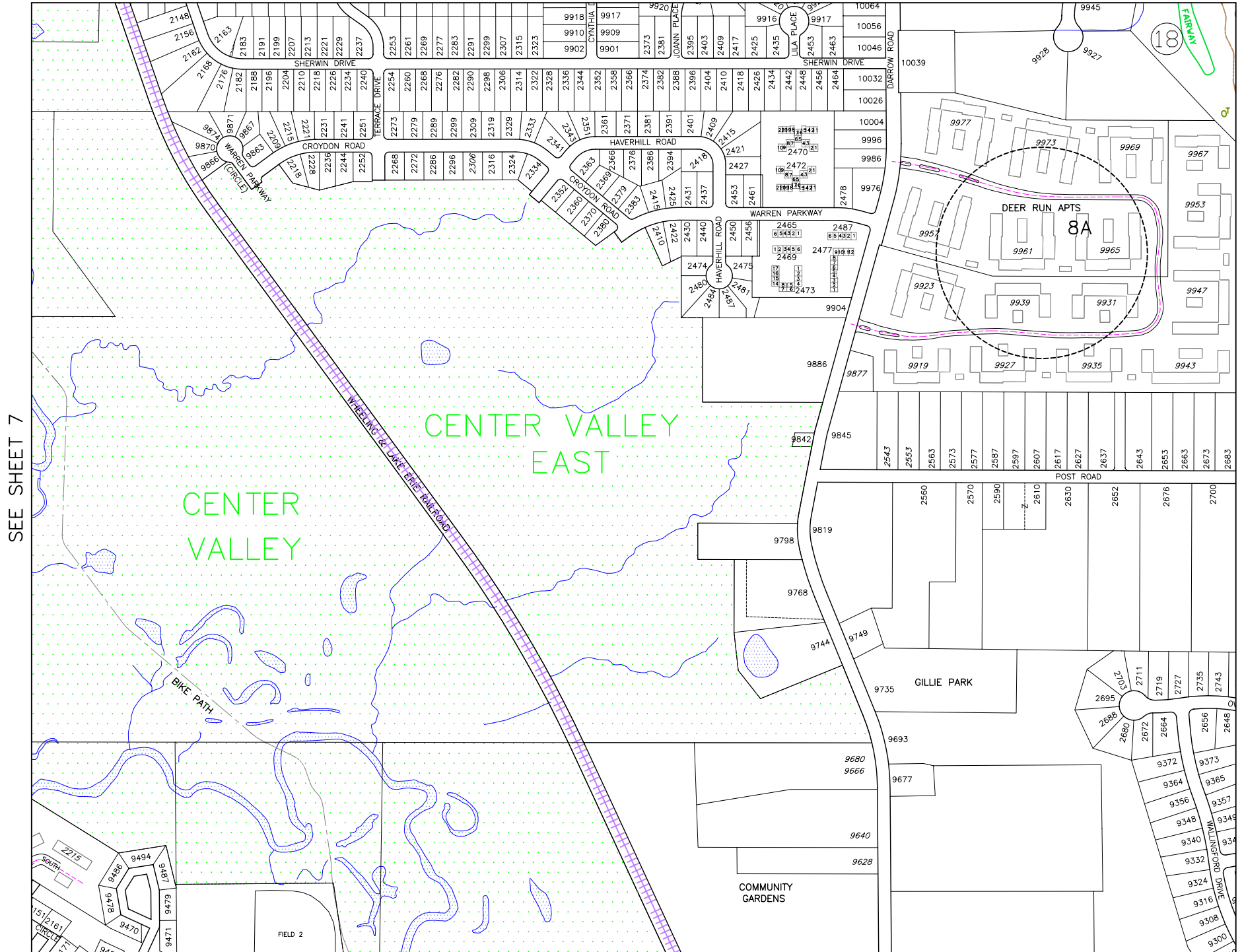












SEE SHEET 7

SEE SHEET 9

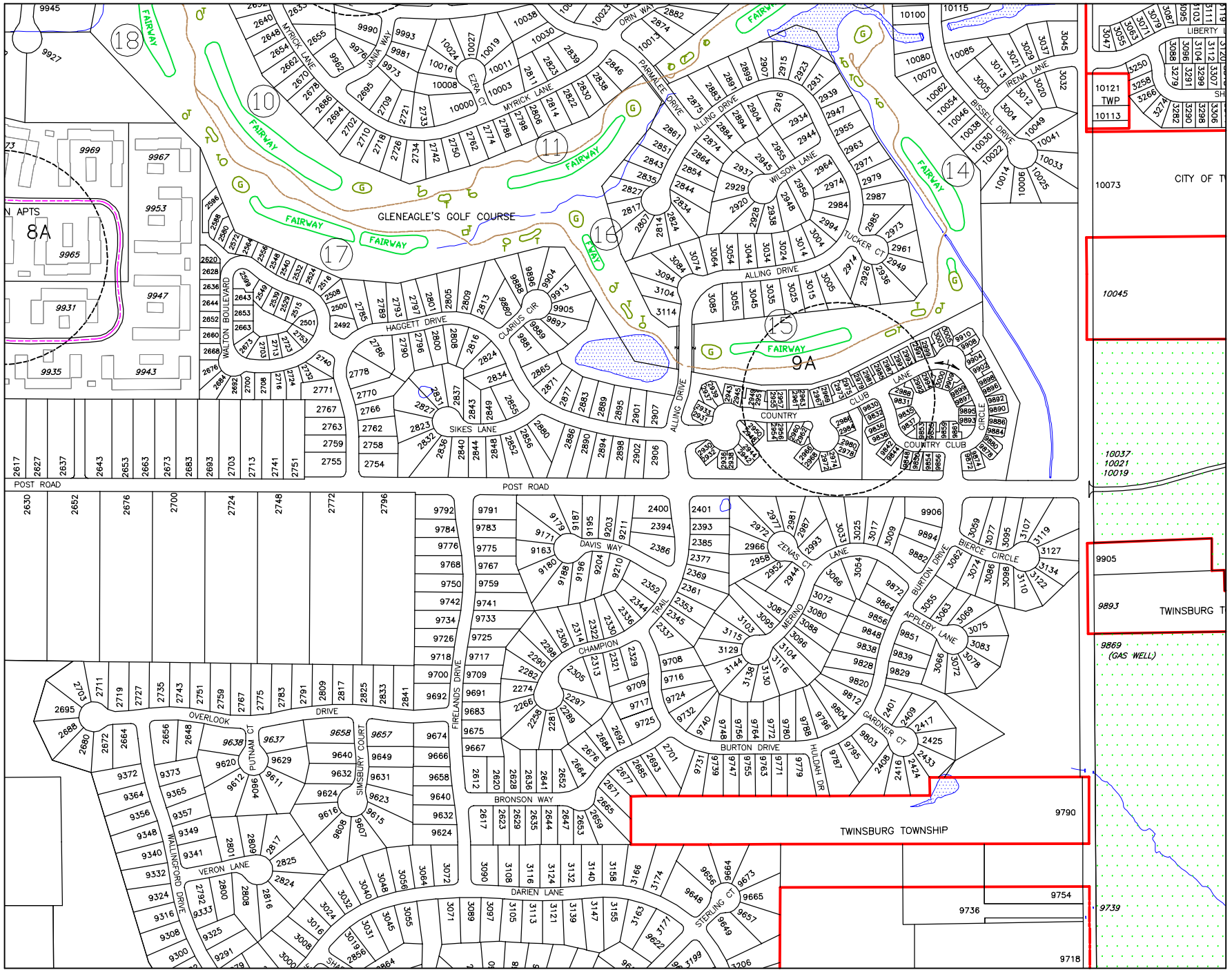
DEER RUN APARTMENTS



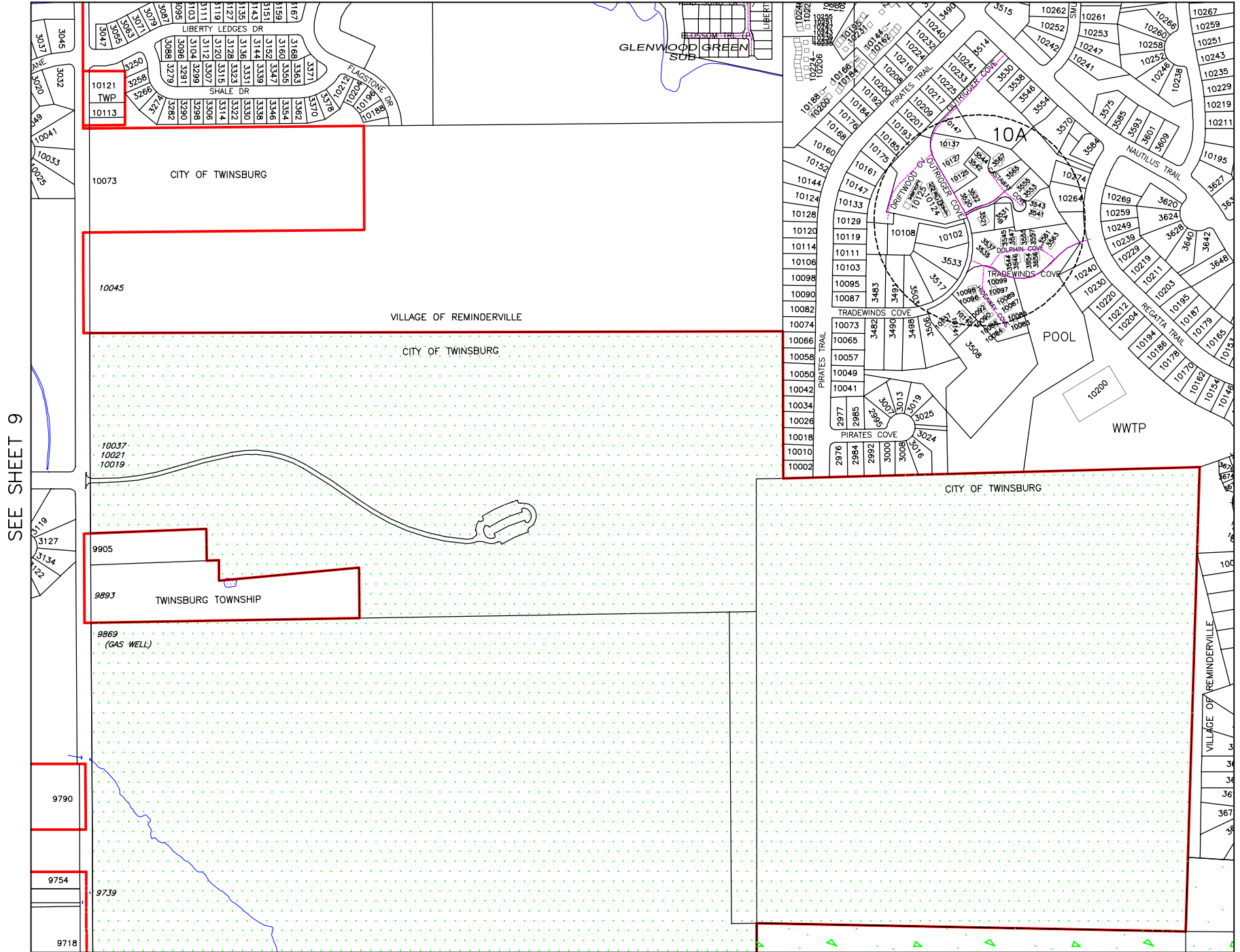
NOTE: FOR EACH APARTMENT NUMBER BEGINNING WITH "2"
THERE IS A CORRESPONDING APARTMENT BEGINNING WITH "1"
IMMEDIATELY BELOW IT. IE APT 118 IS DIRECTLY BELOW APT 218

SEE SHEET 8

SEE SHEET 10

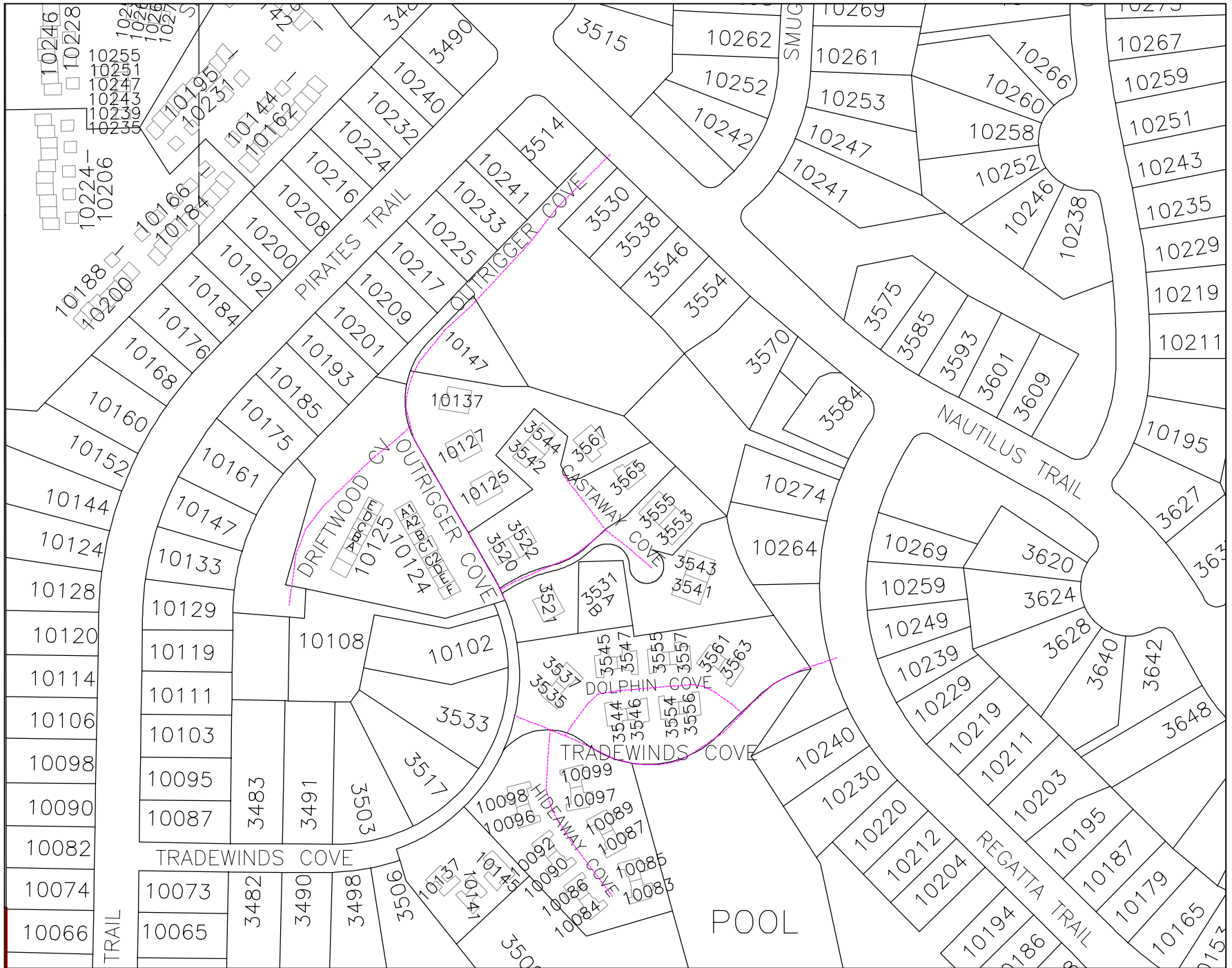




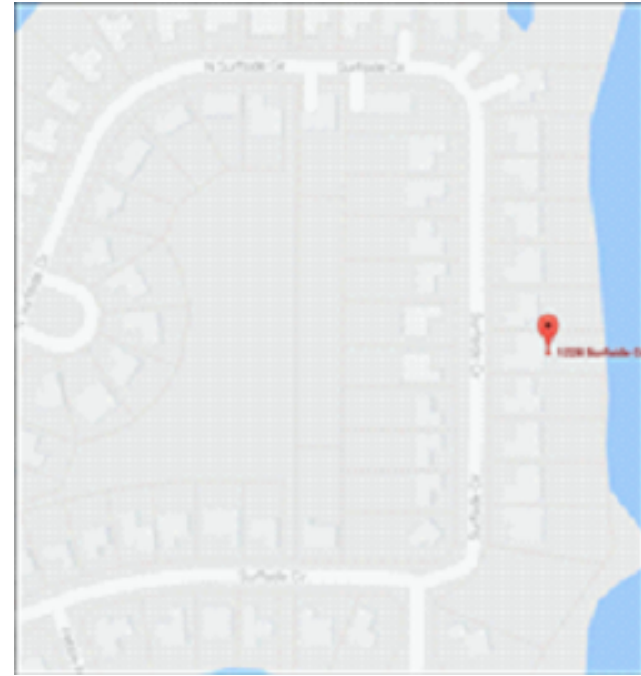
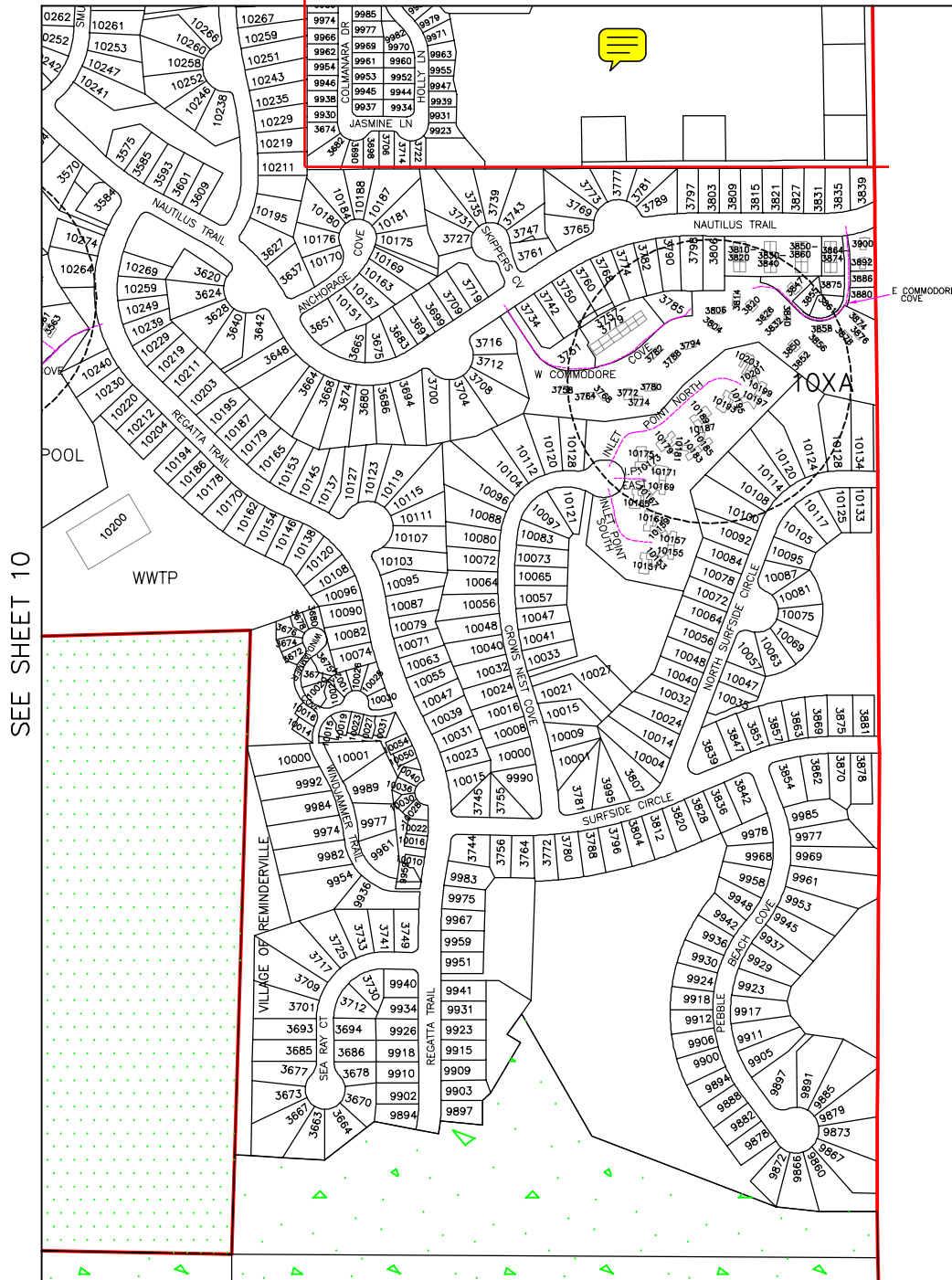


SEE SHEET 9

SEE SHEET 10X

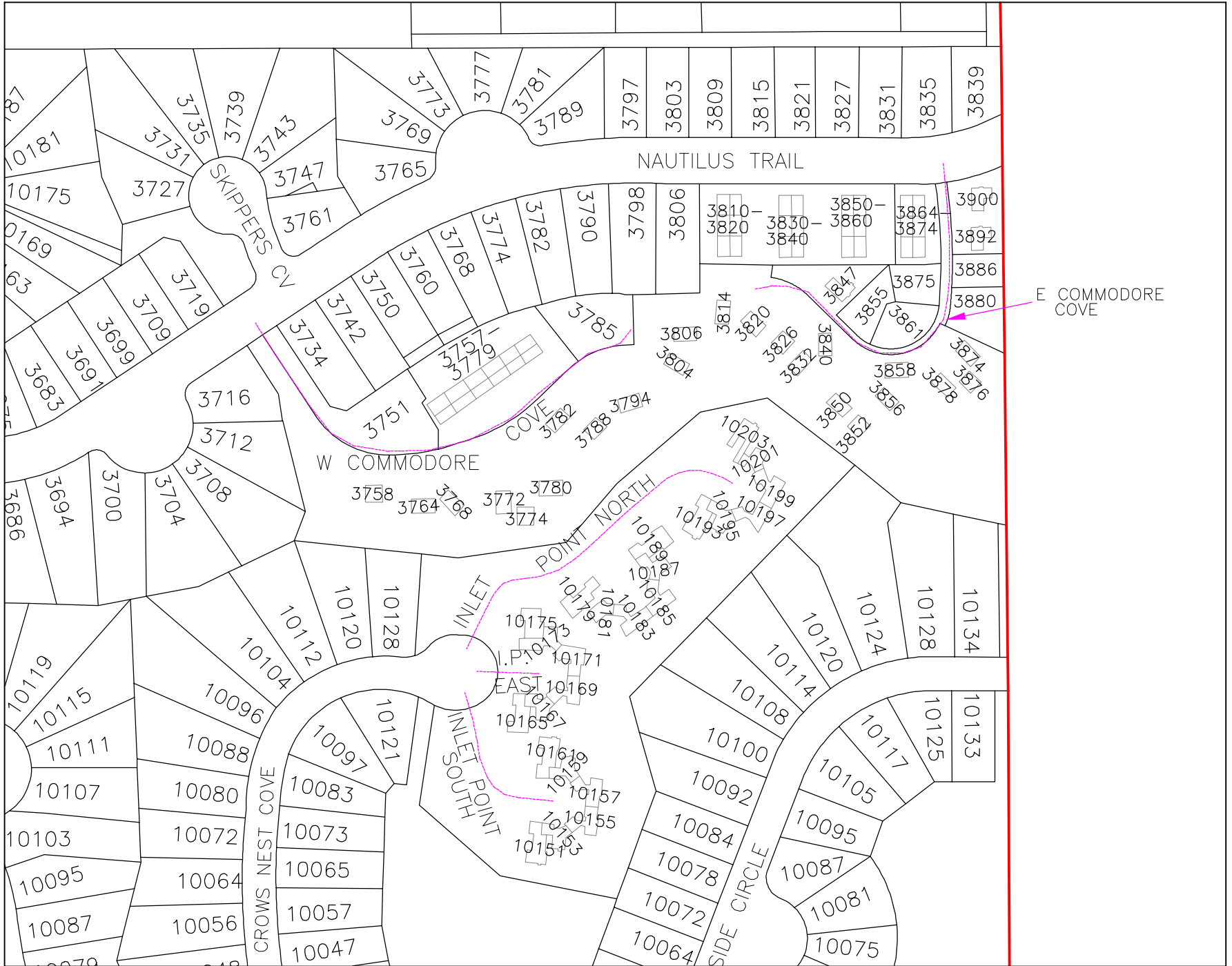


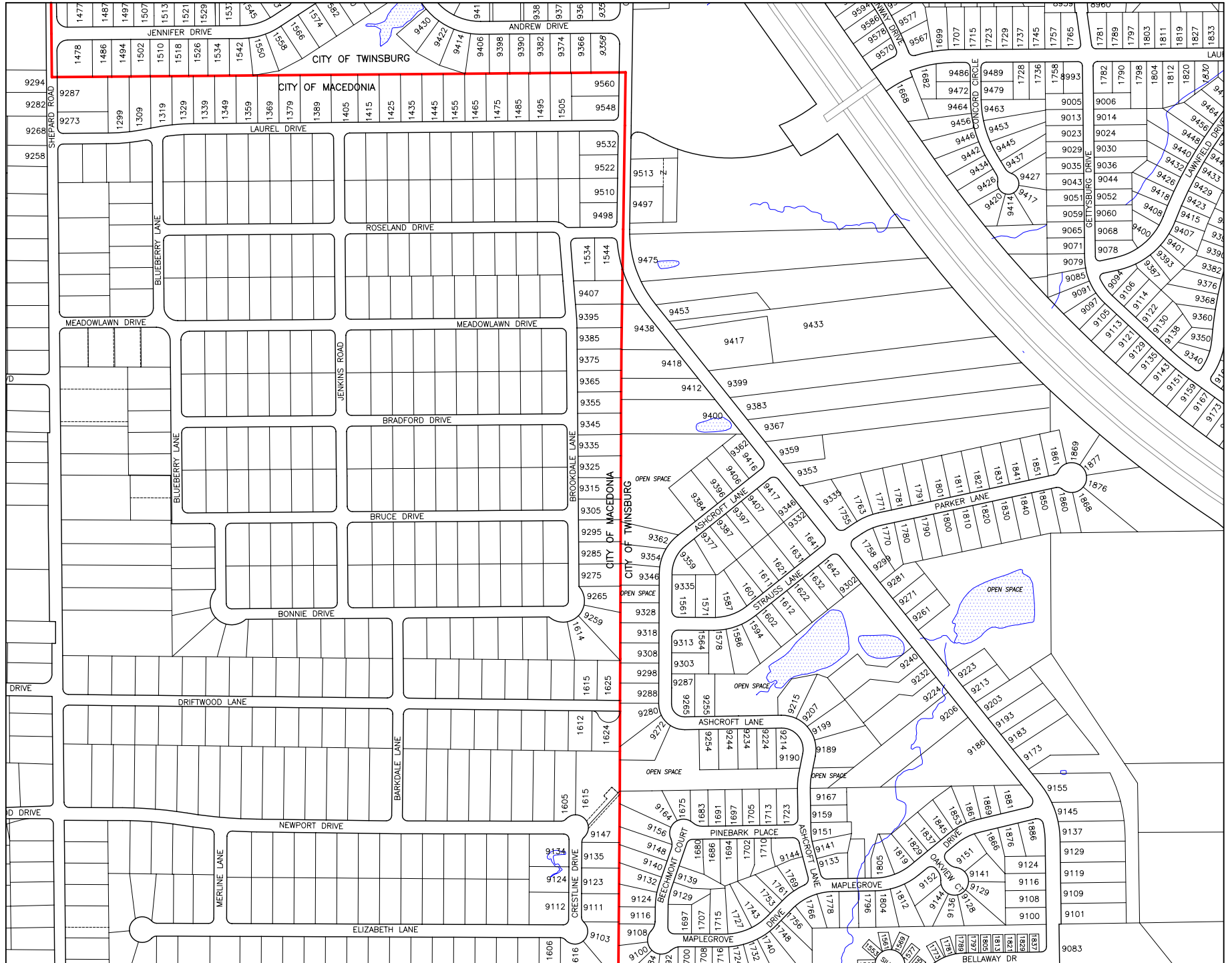
SEE SHEET 6



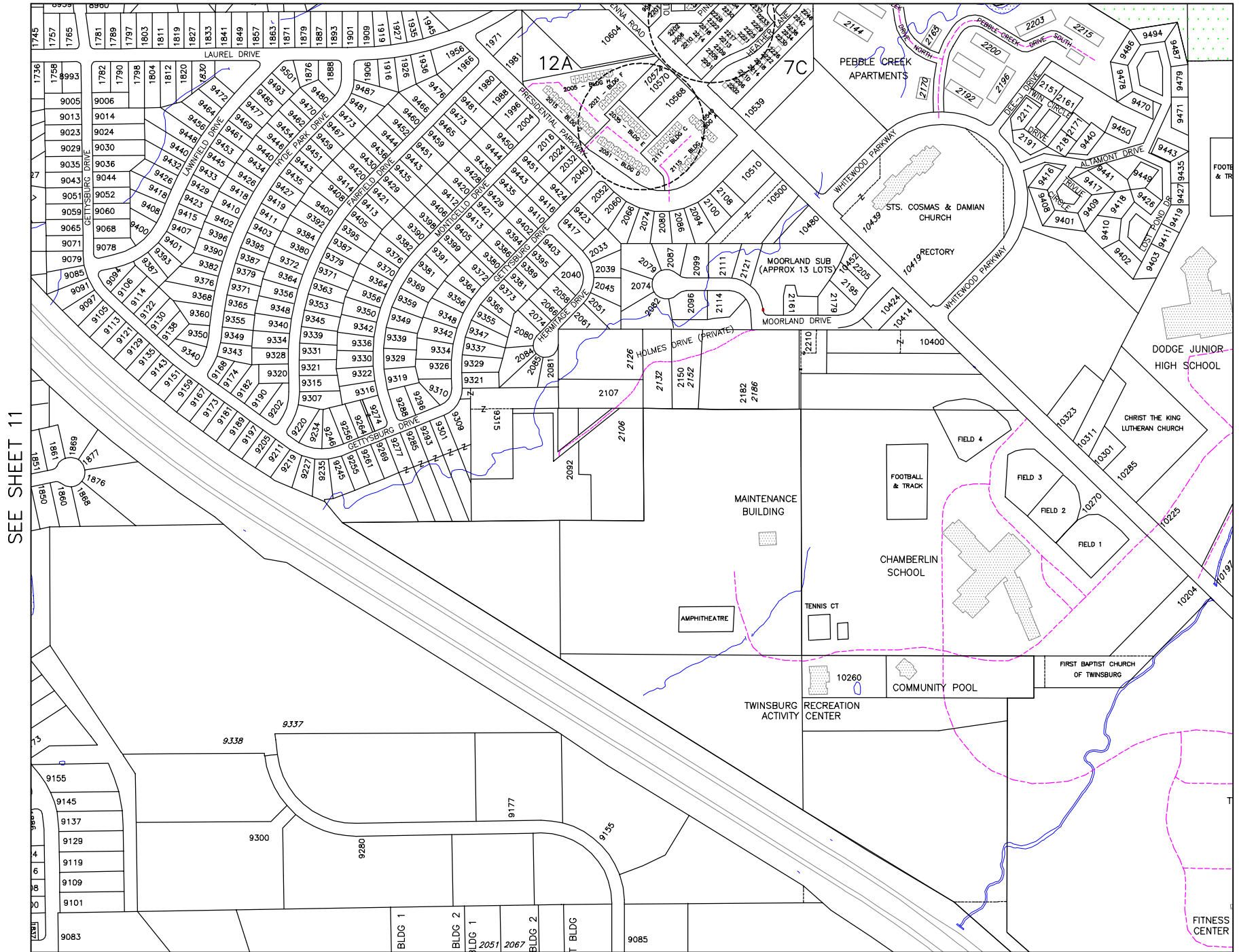
Twinsburg School District:
 10004-10134 N. Surfside Cir.
 3744-3881 Surfside Cir.

Aurora School District:
 1175-1280 Surfside Cir.
 1260-1276 Surfside Ct.



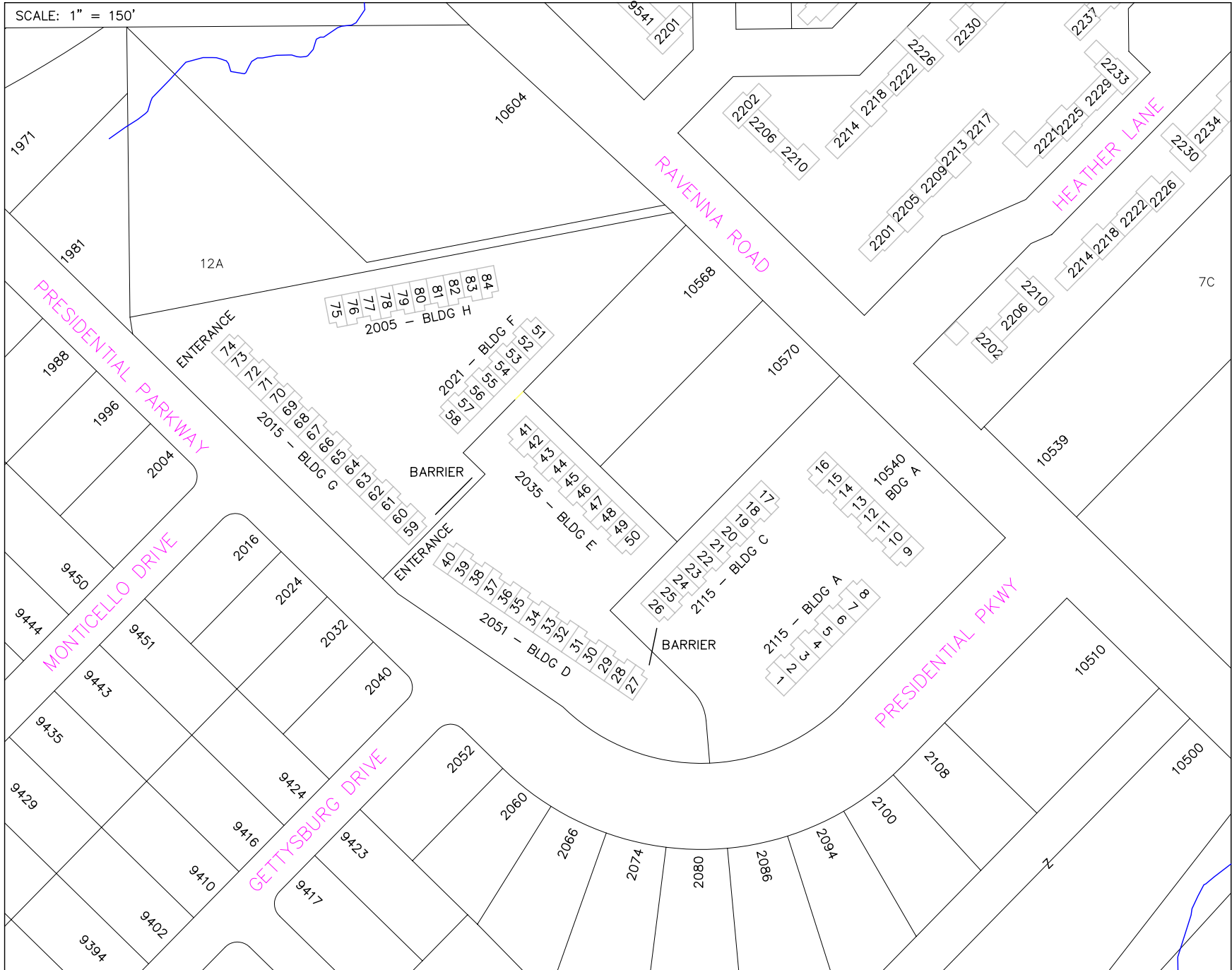


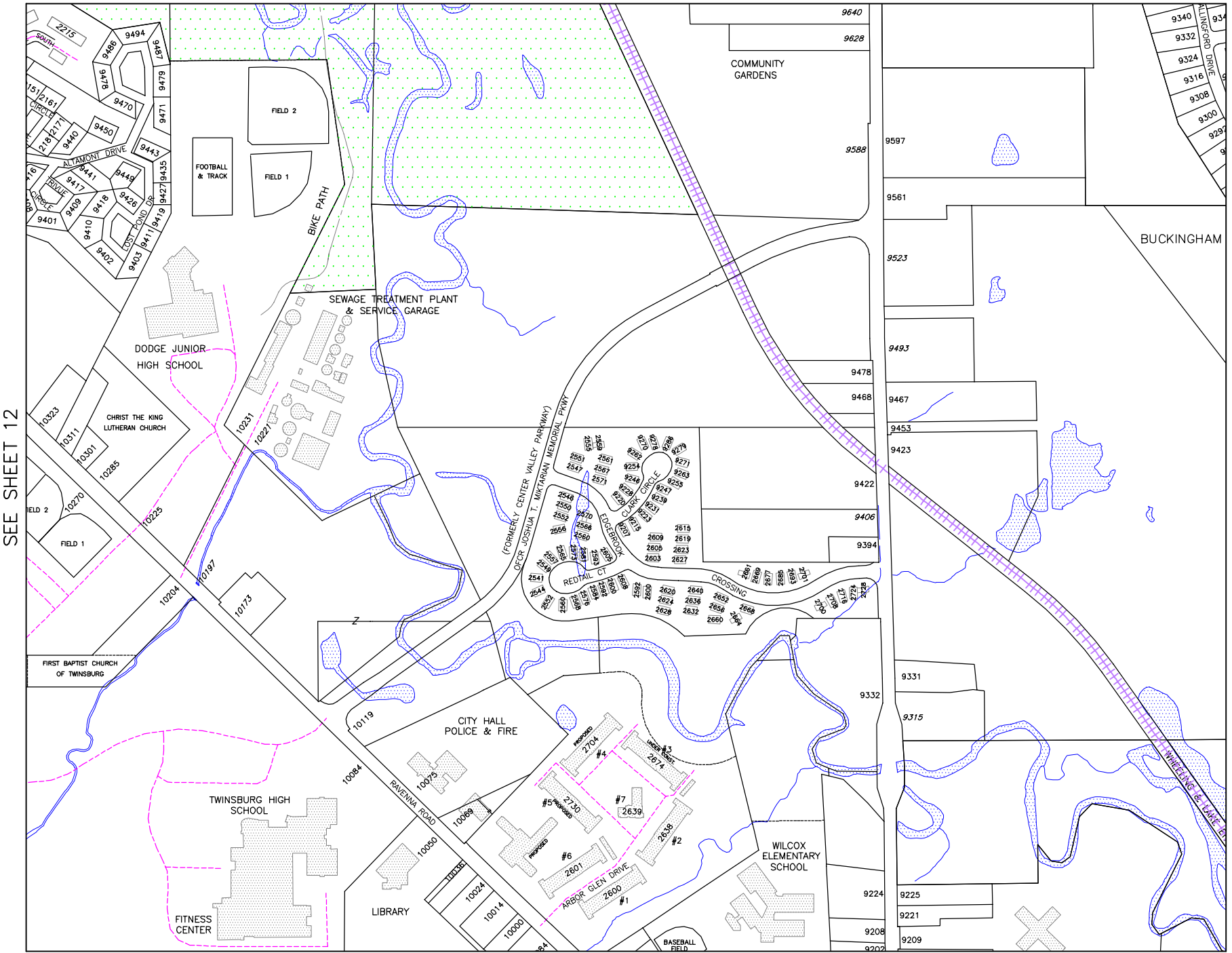
SEE SHEET 12



SEE SHEET 11

SEE SHEET 13





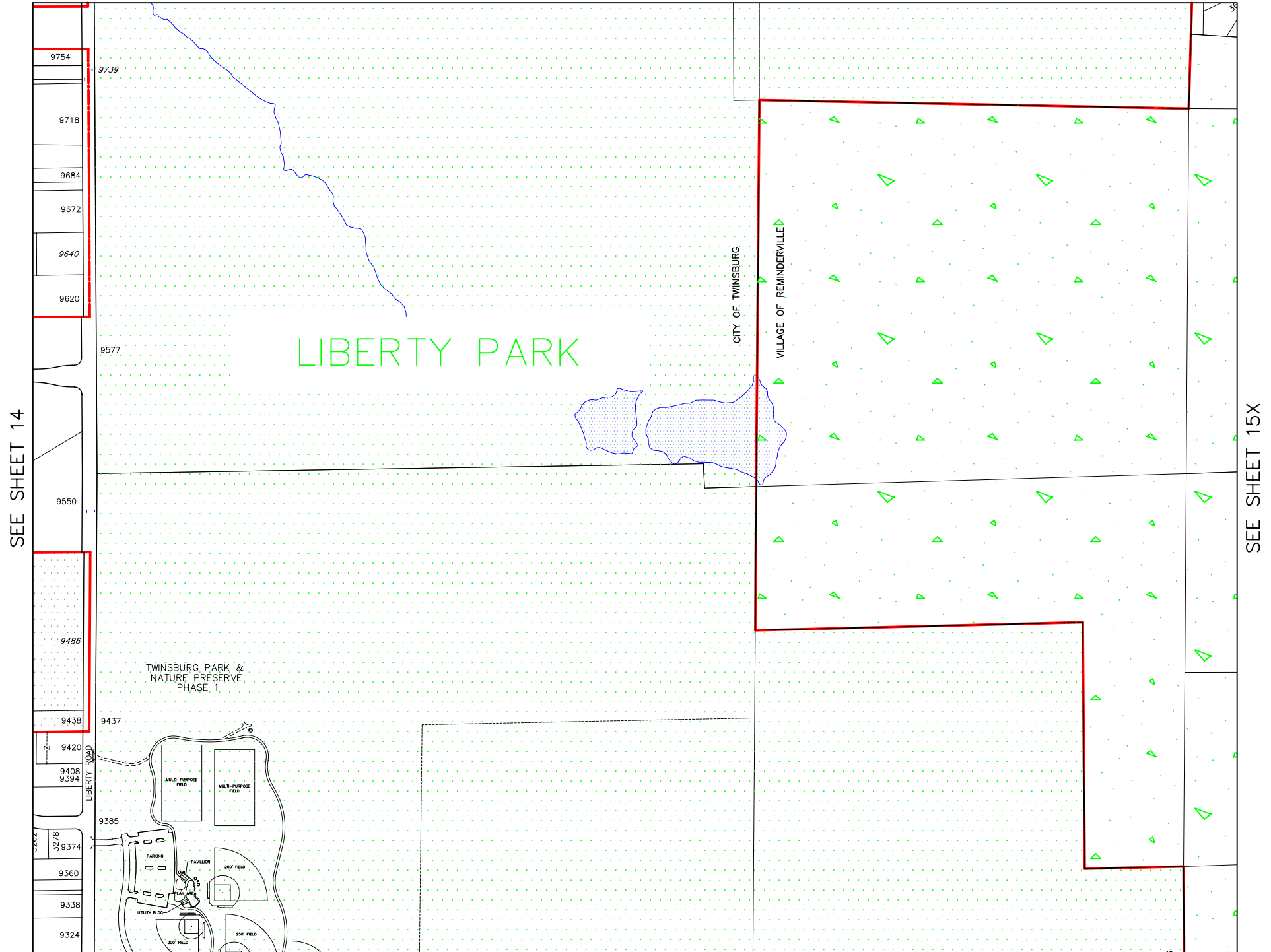
SEE SHEET 12

SEE SHEET 14

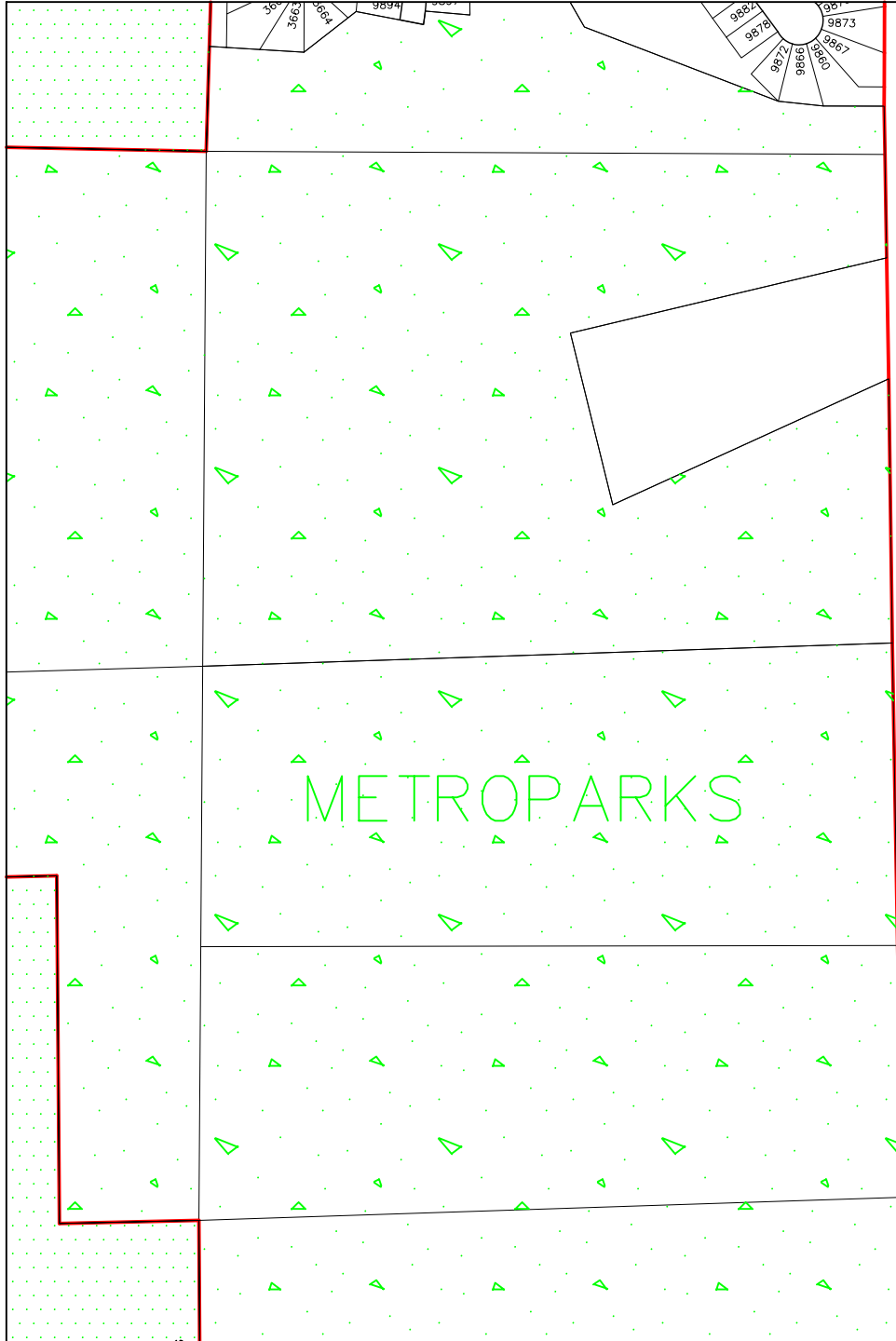
SEE SHEET 13

SEE SHEET 15

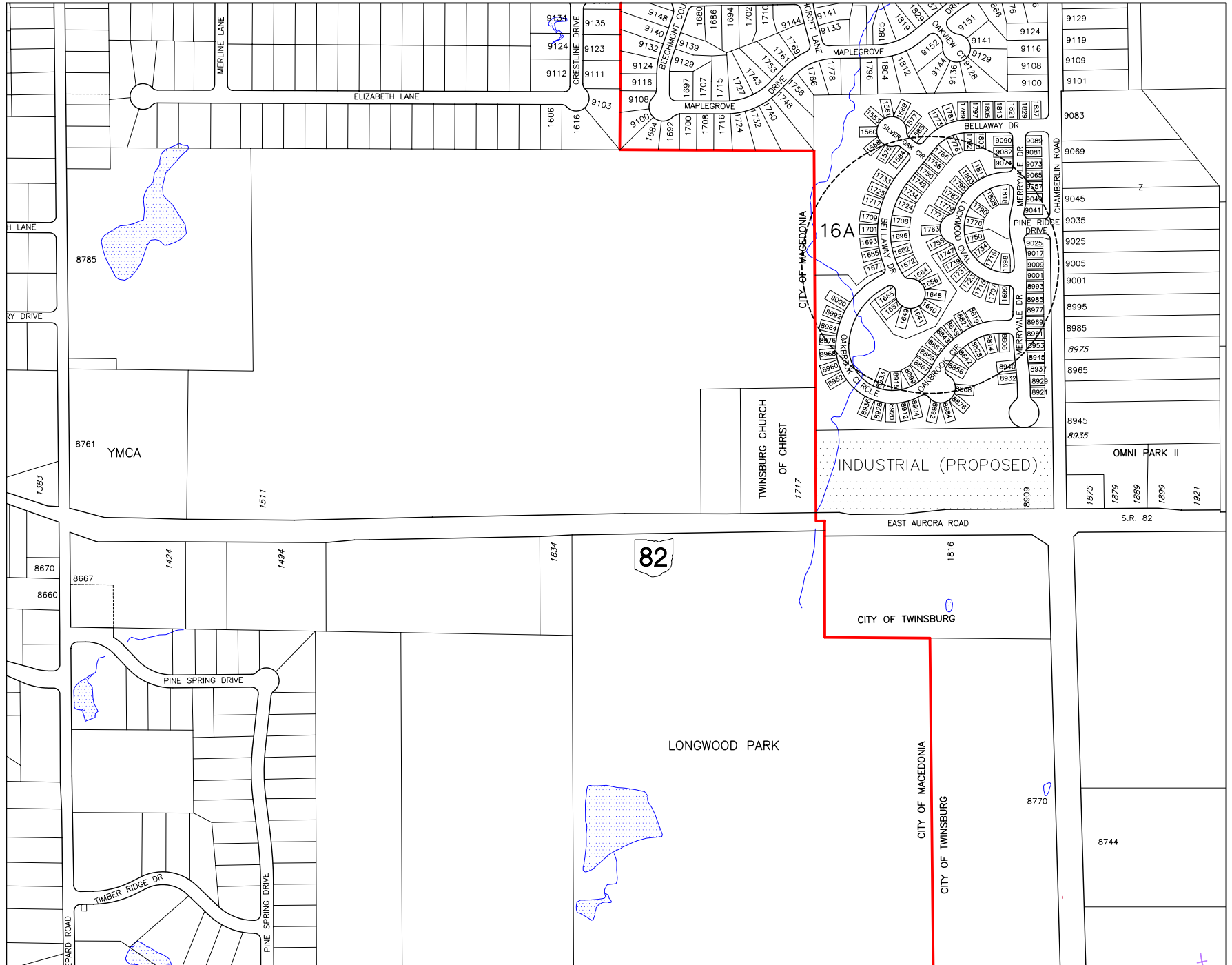




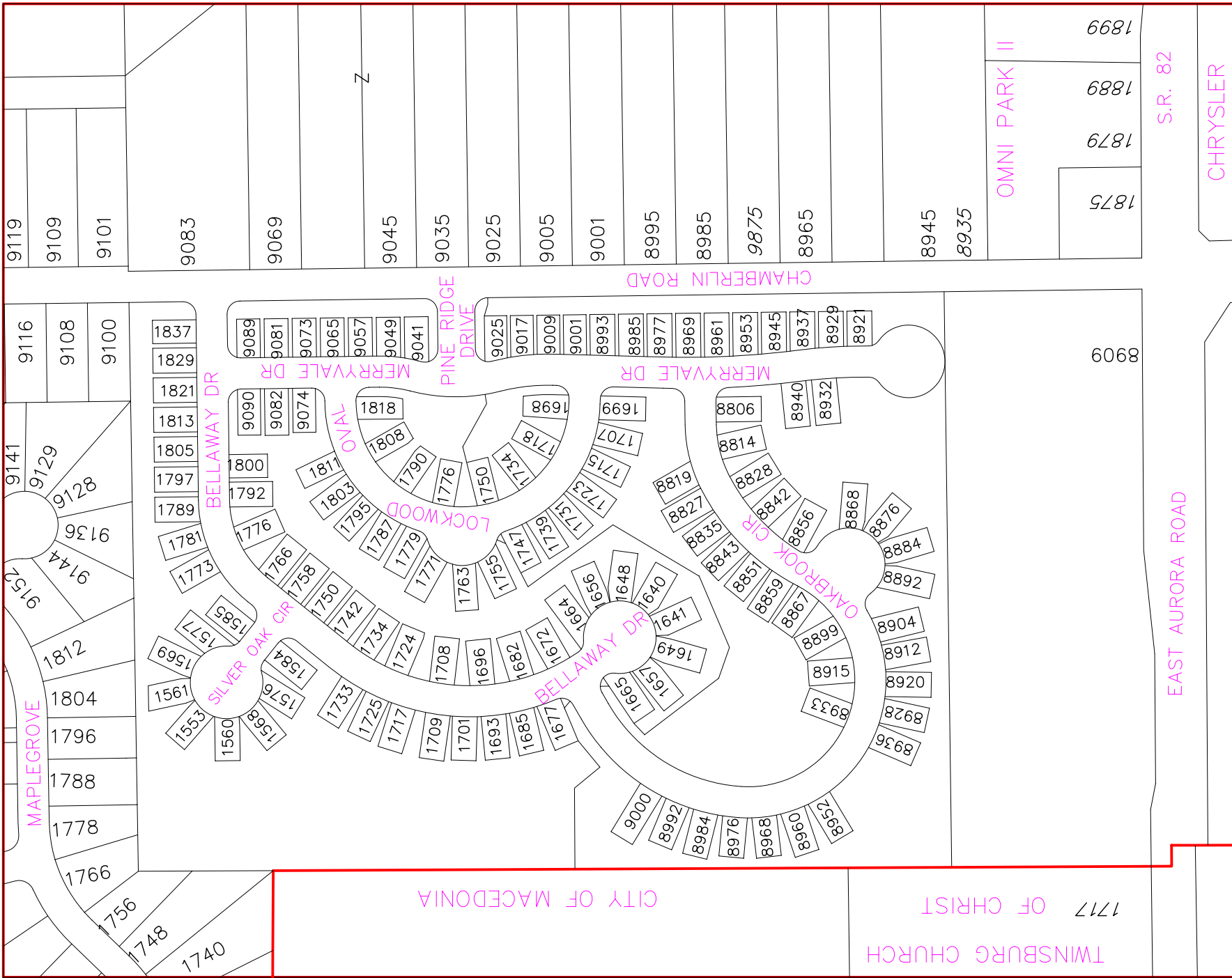
SEE SHEET 15



SEE SHEET 21



SEE SHEET 17



TWINSBURG CHURCH

1717 OF CHRIST

CITY OF MACEDONIA

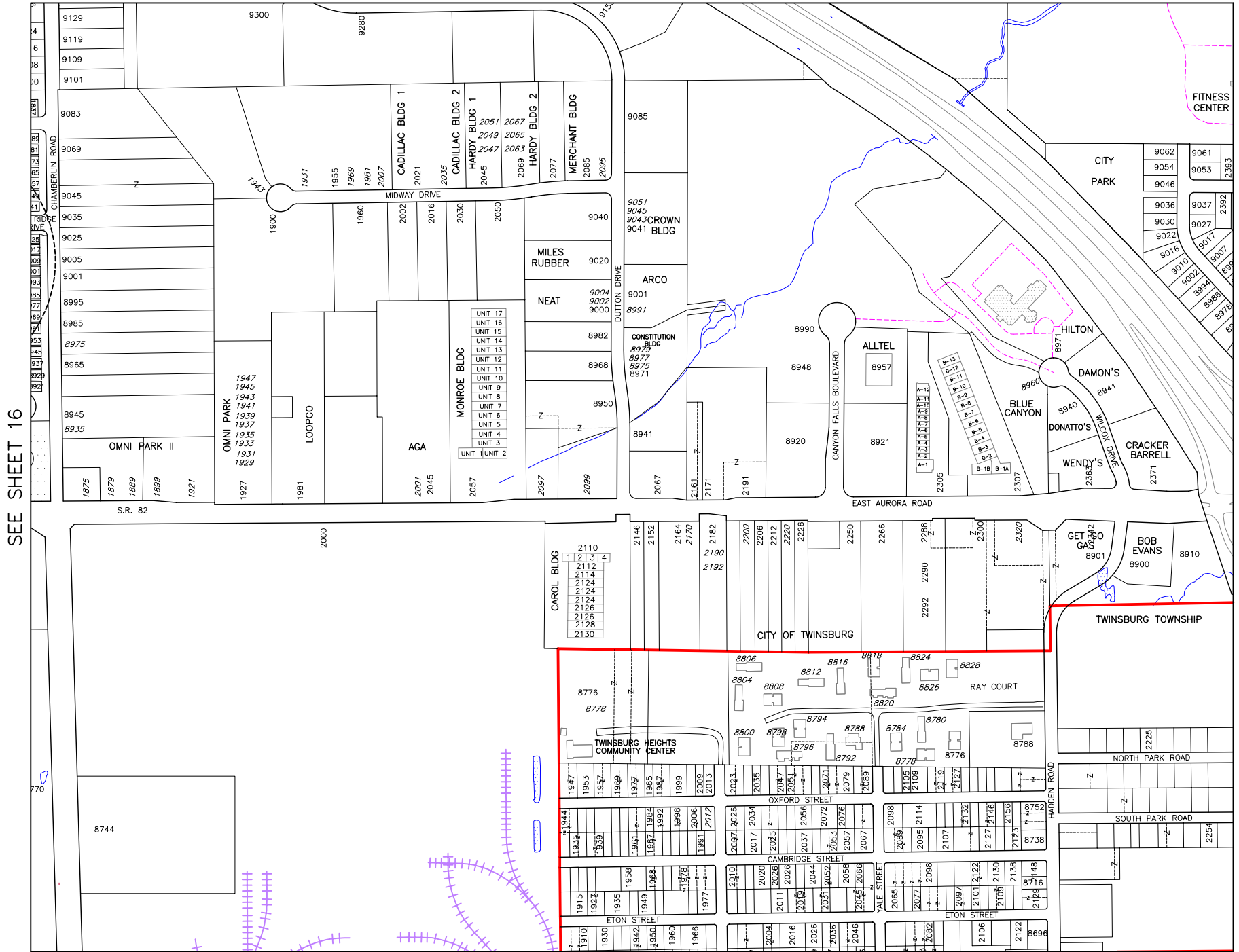
1875
1879
1889
1899

OMNI PARK II

EAST AURORA ROAD

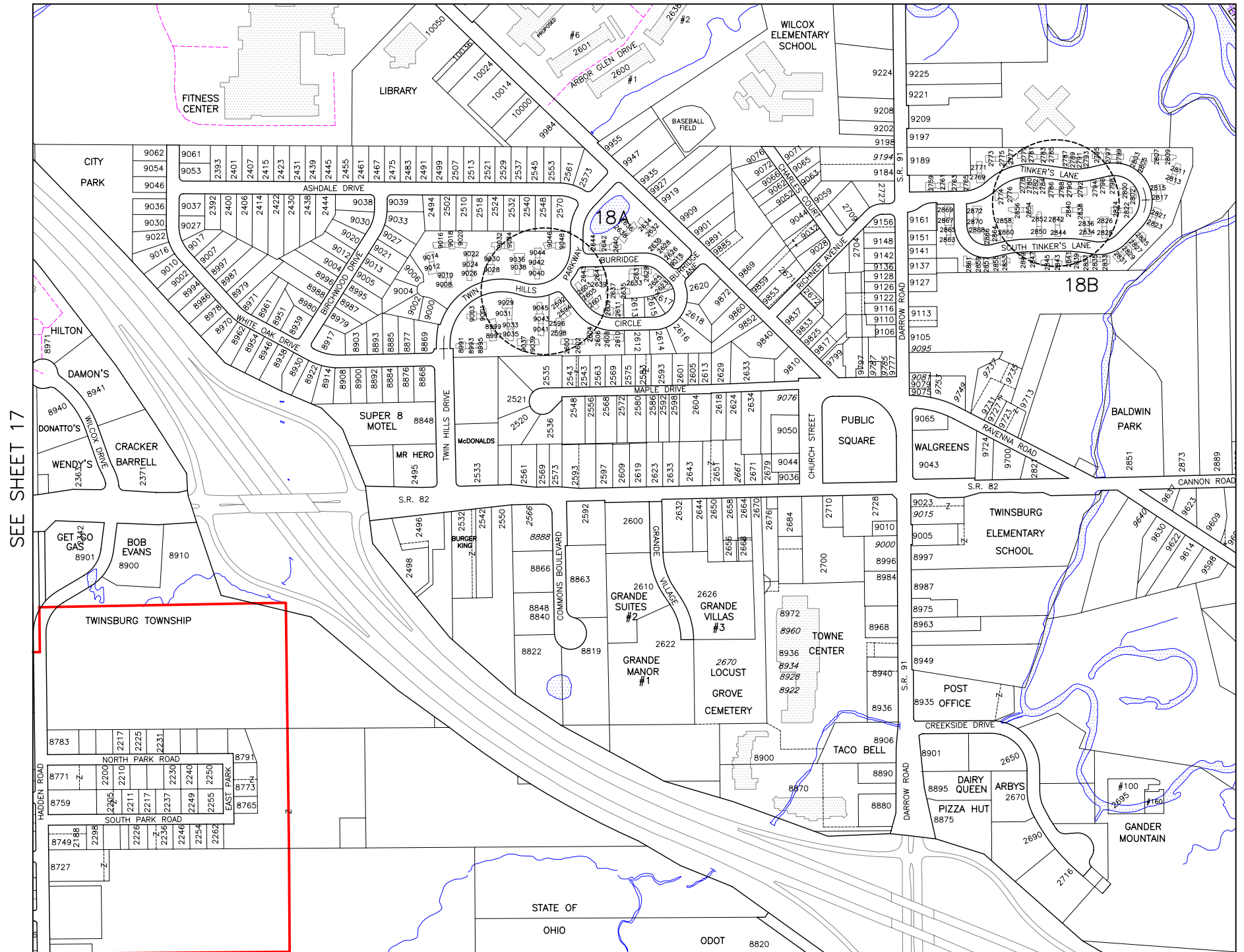
S.R. 82

CHRYSLER



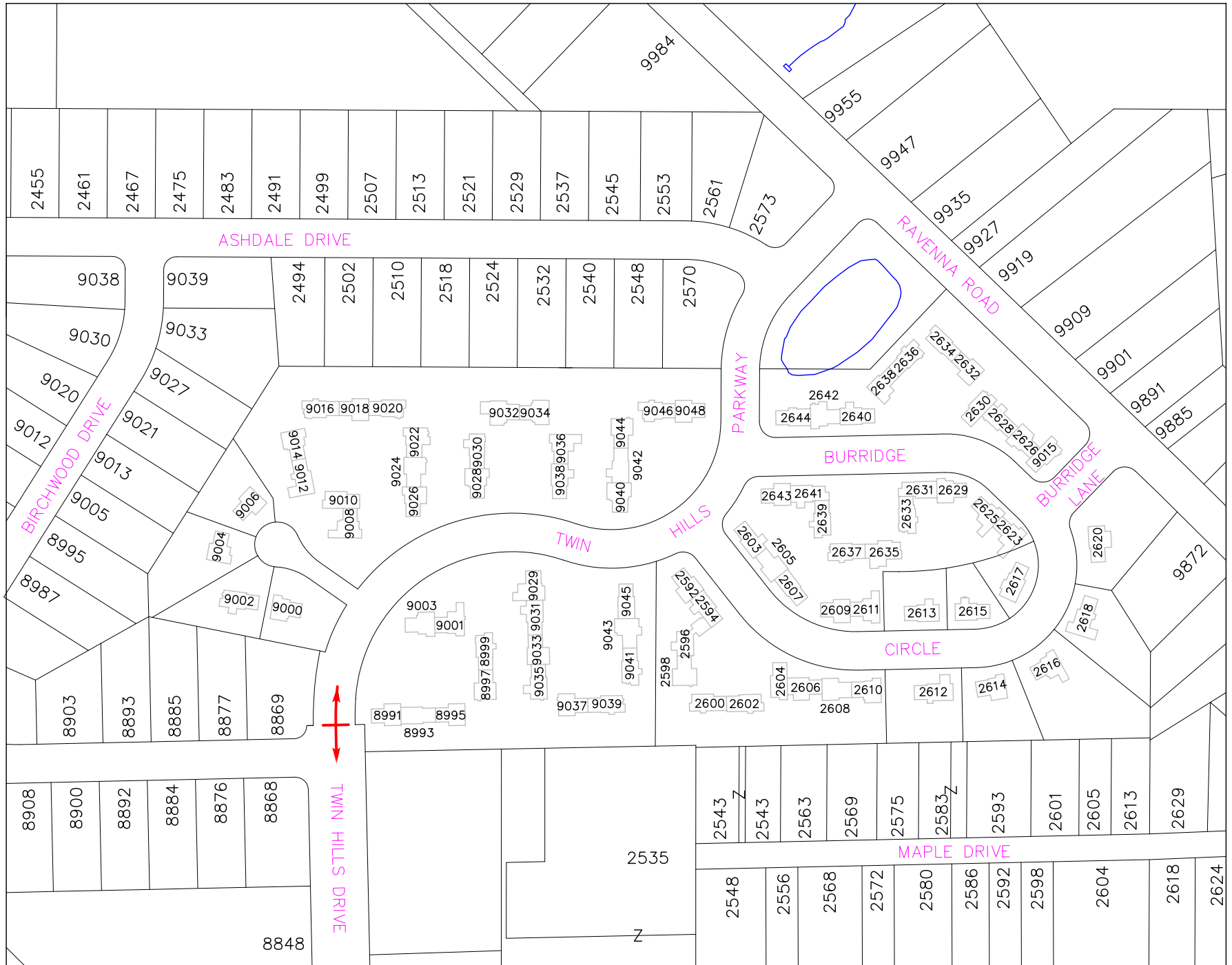
SEE SHEET 16

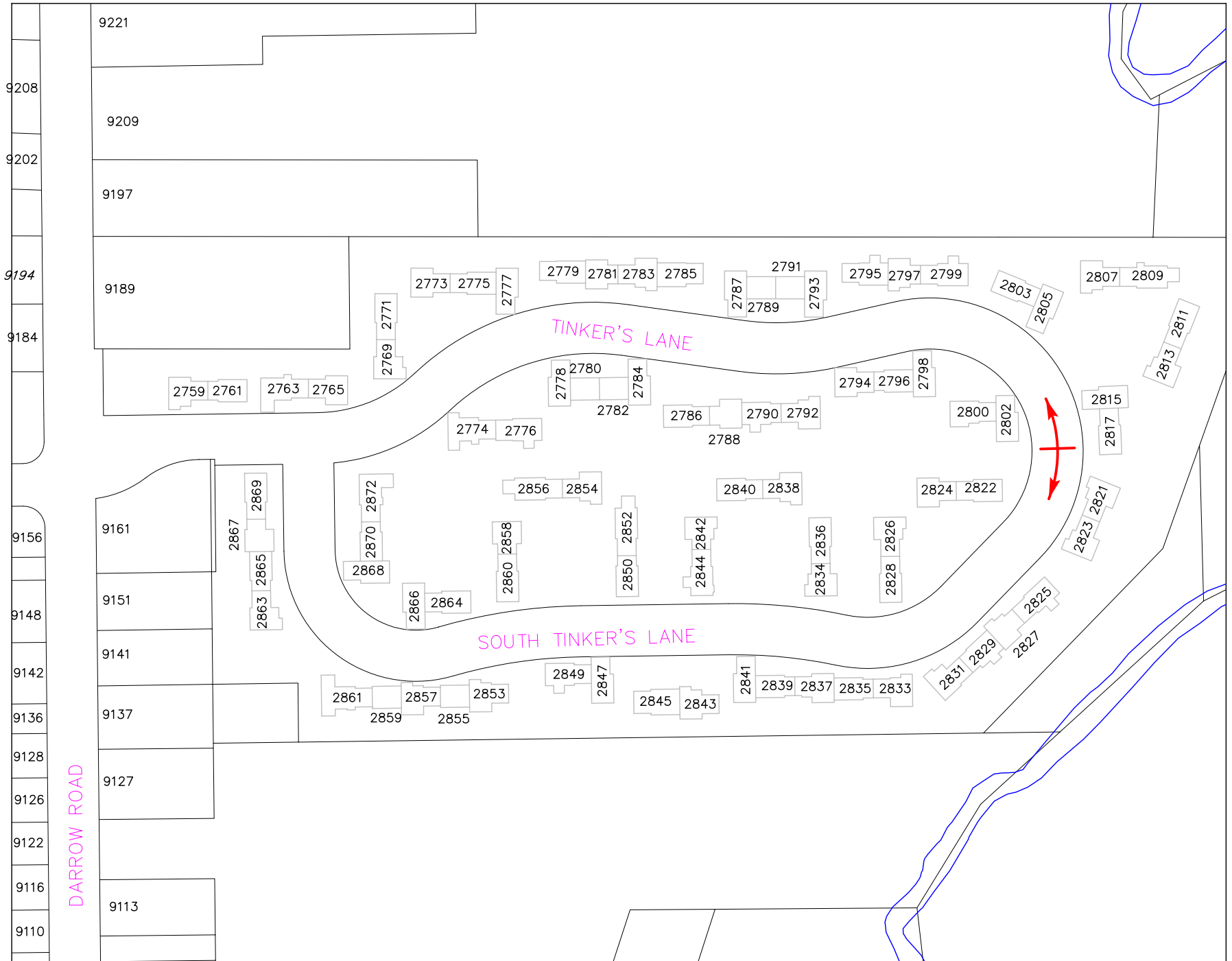
SEE SHEET 18

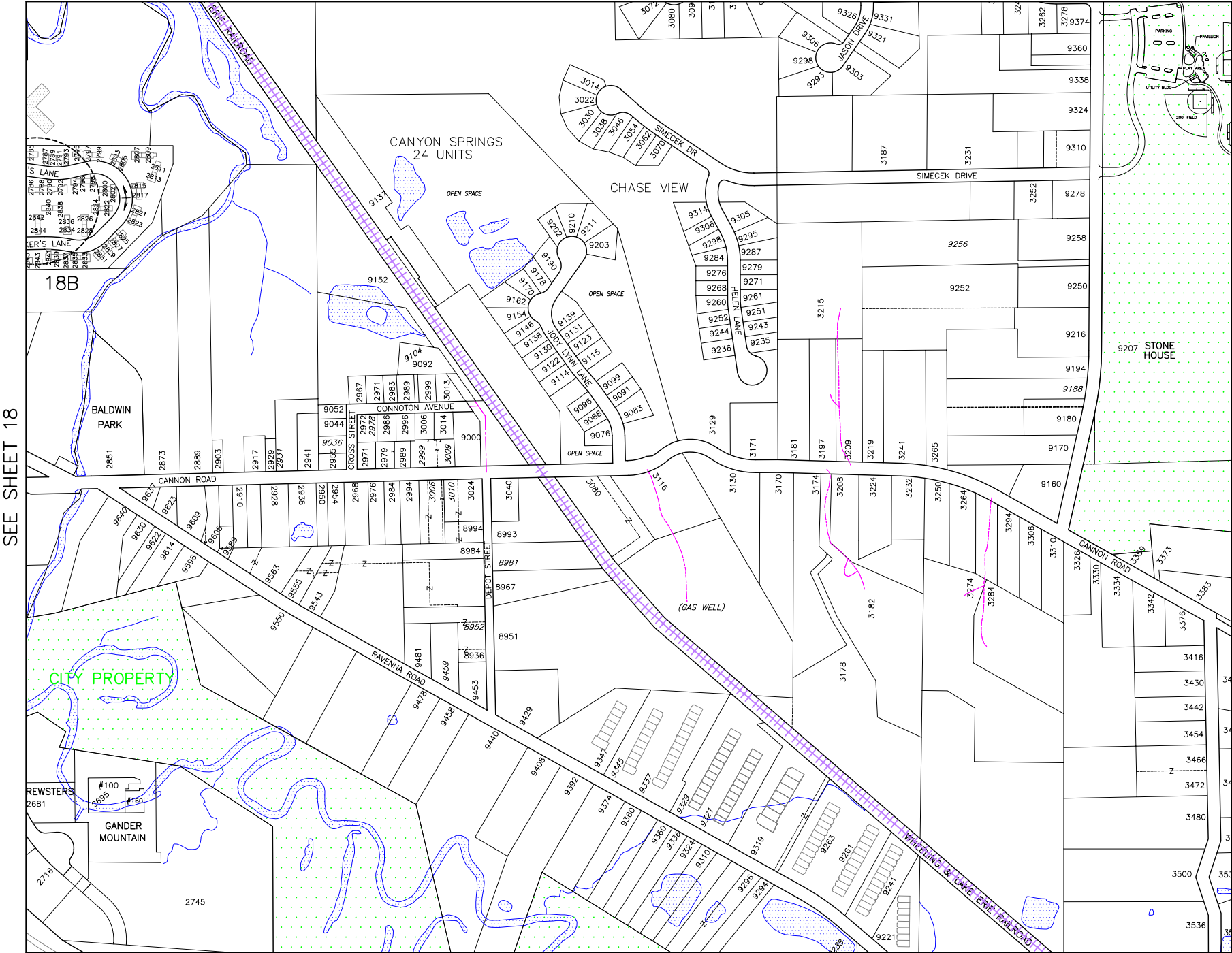


SEE SHEET 17

SEE SHEET 19

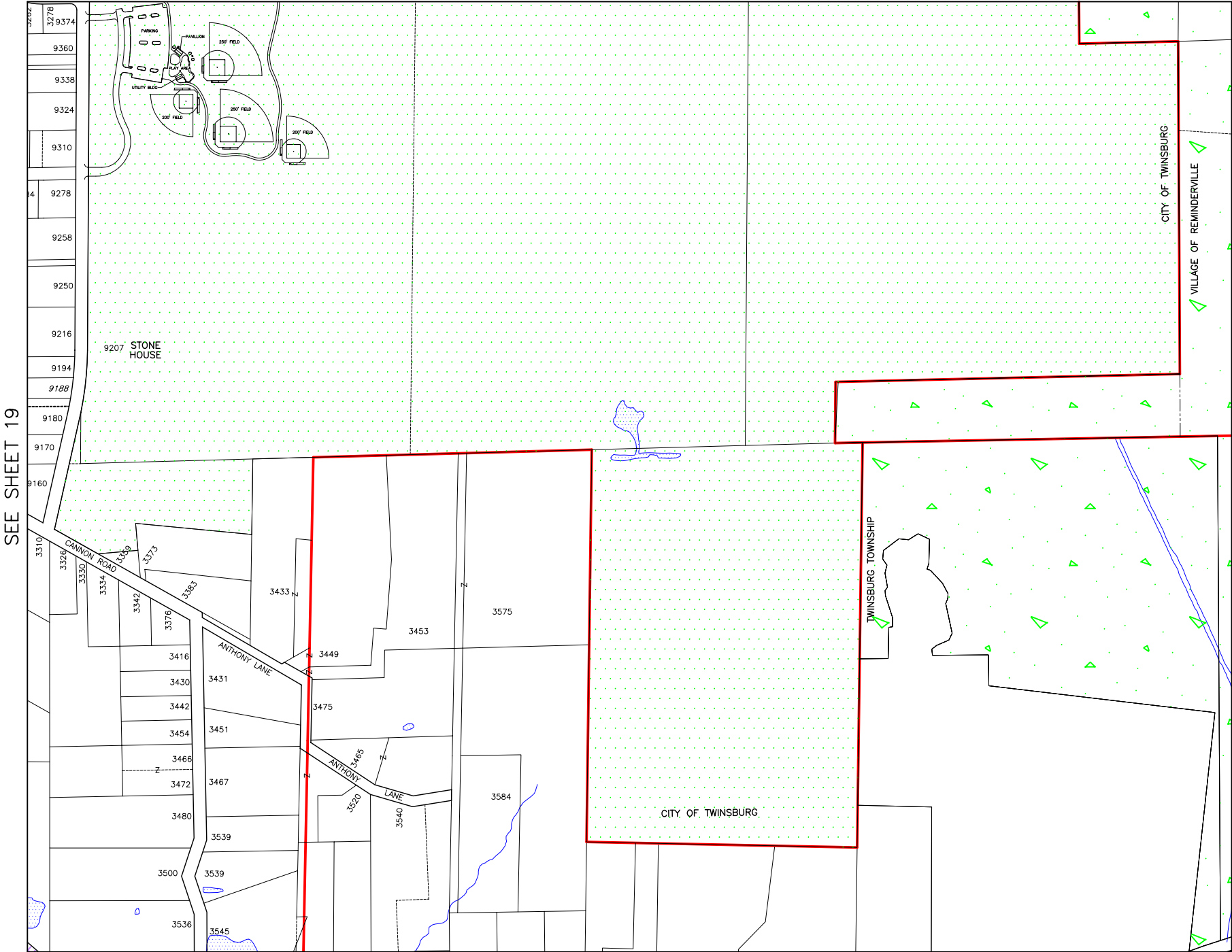






SEE SHEET 18

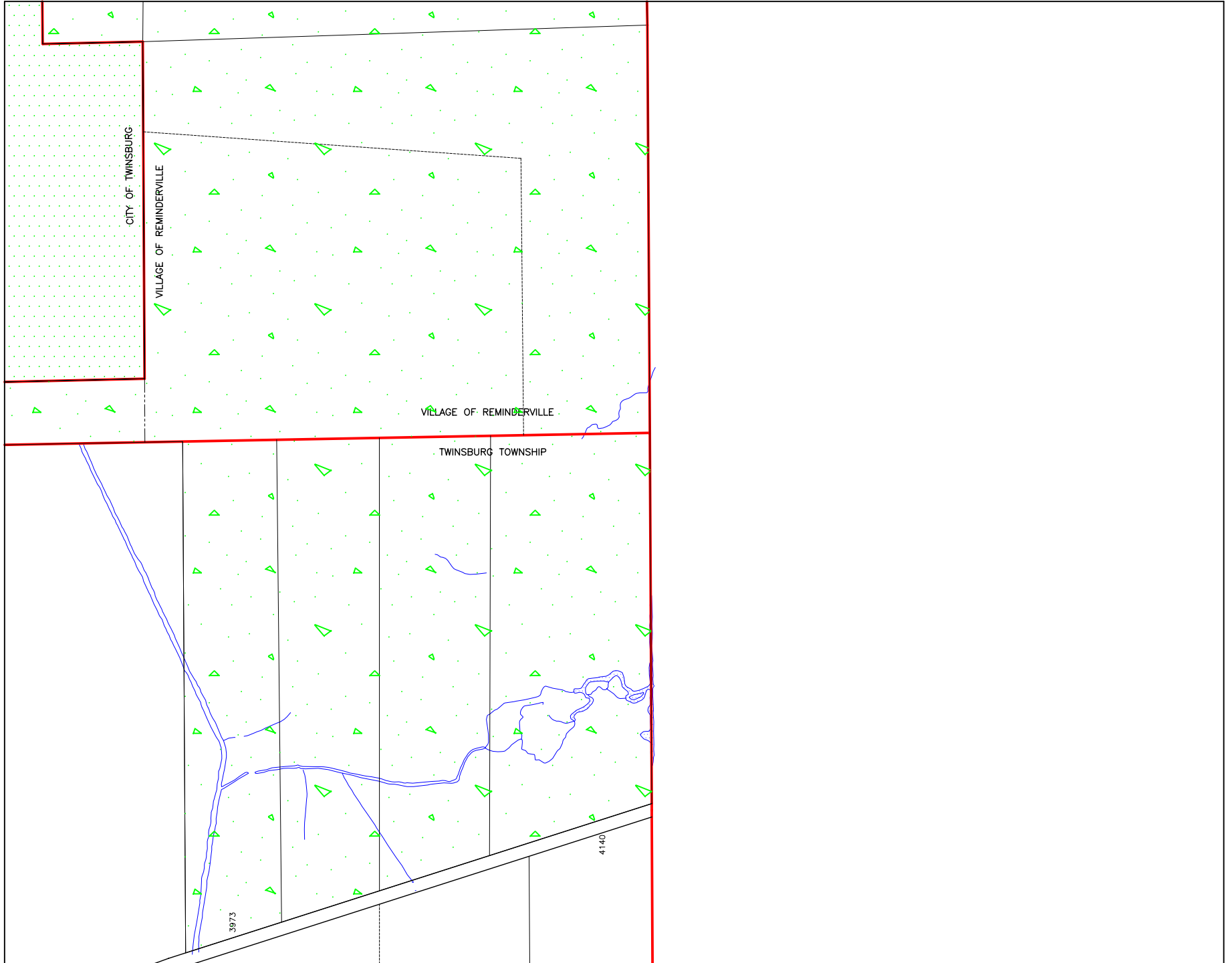
SEE SHEET 20



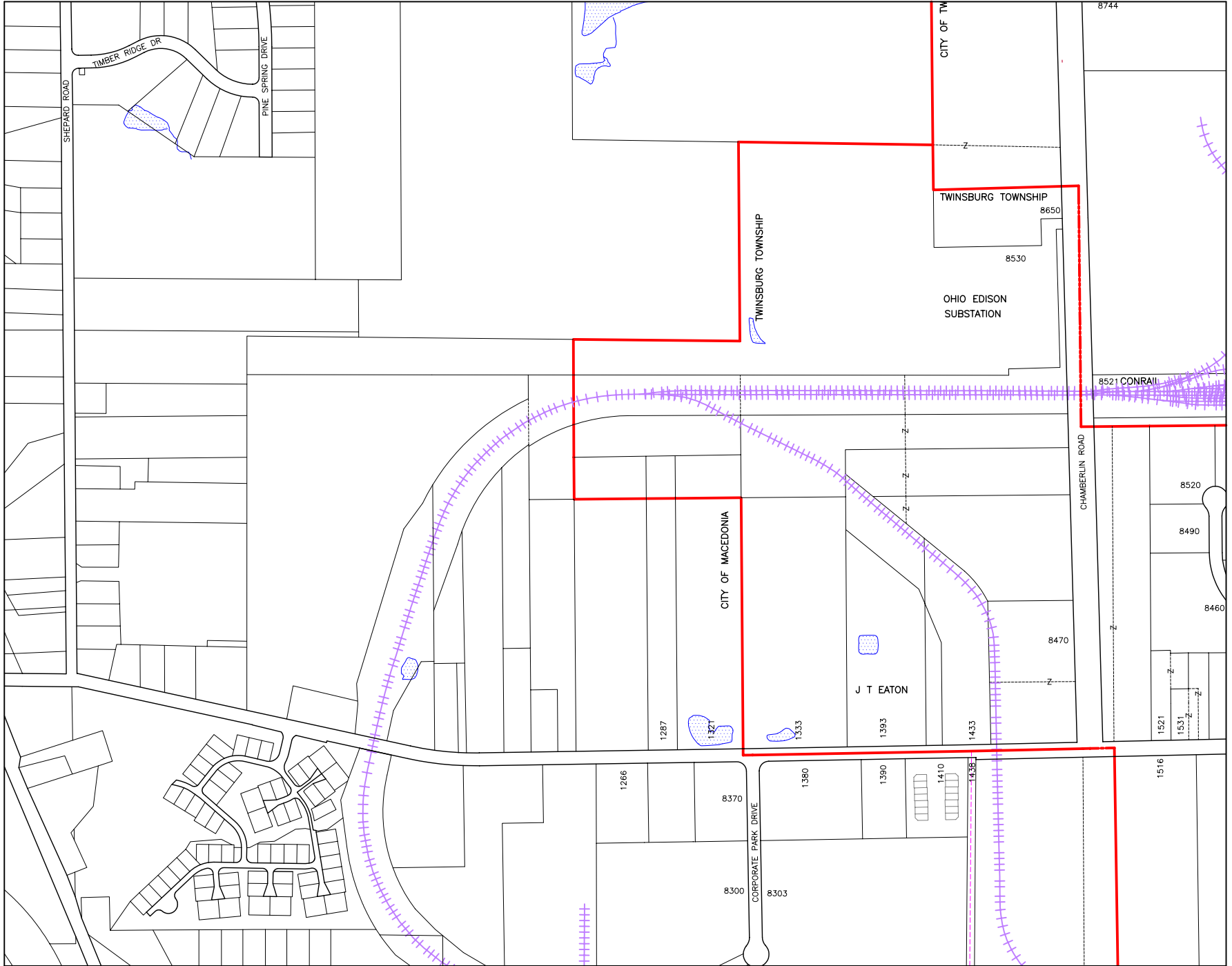
SEE SHEET 19

SEE SHEET 21

SEE SHEET 20



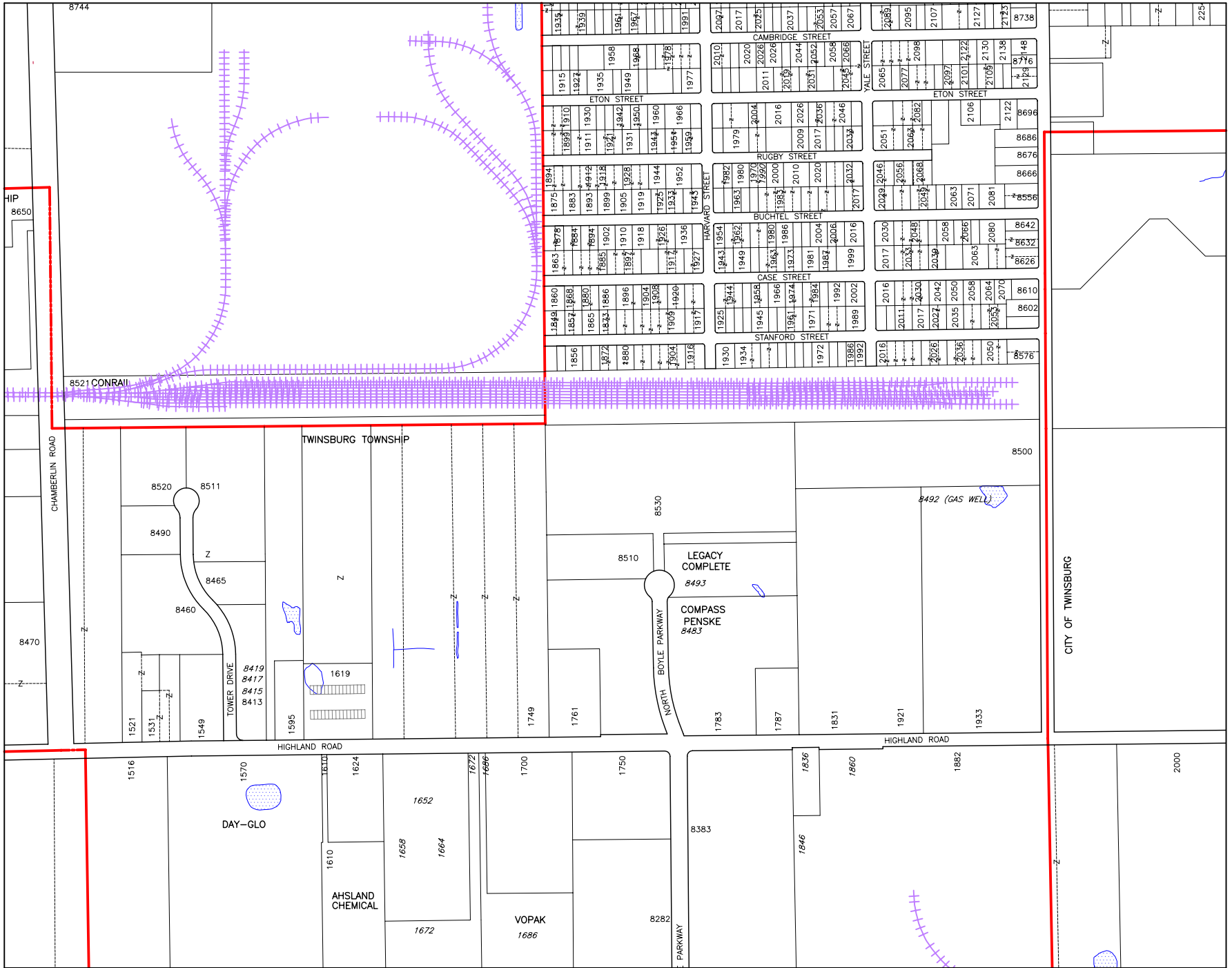
SEE SHEET 27

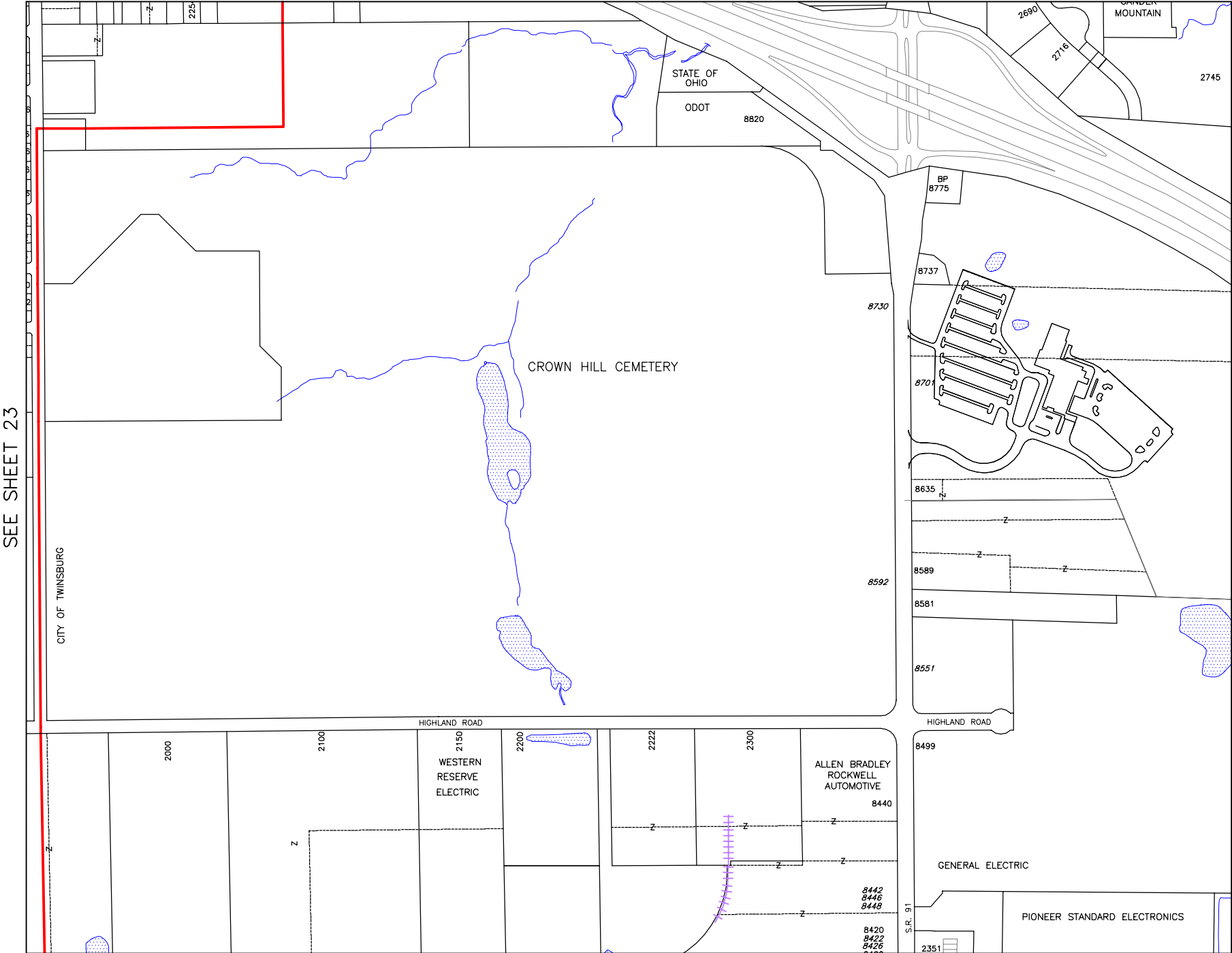


SEE SHEET 23

SEE SHEET 22

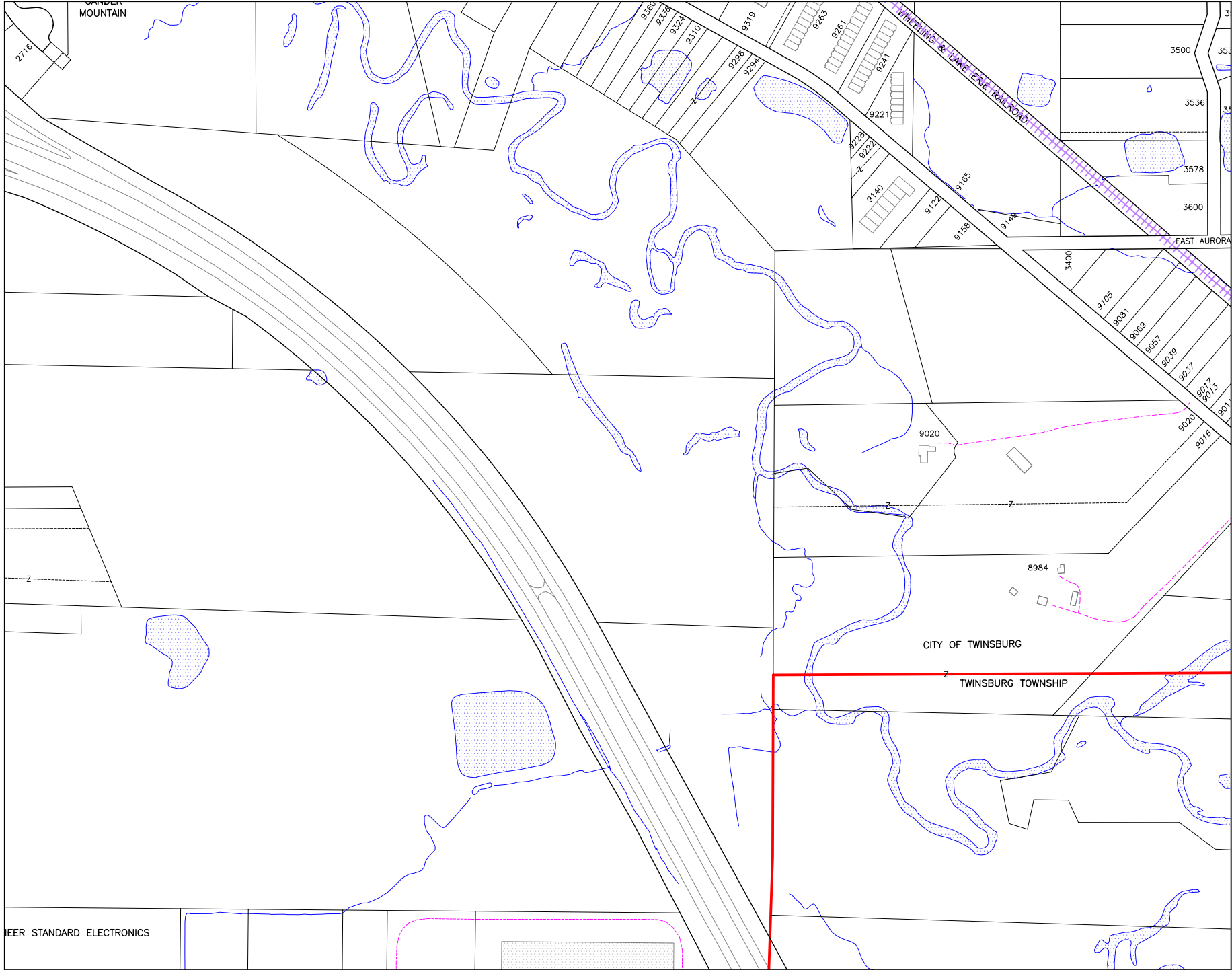
SEE SHEET 24





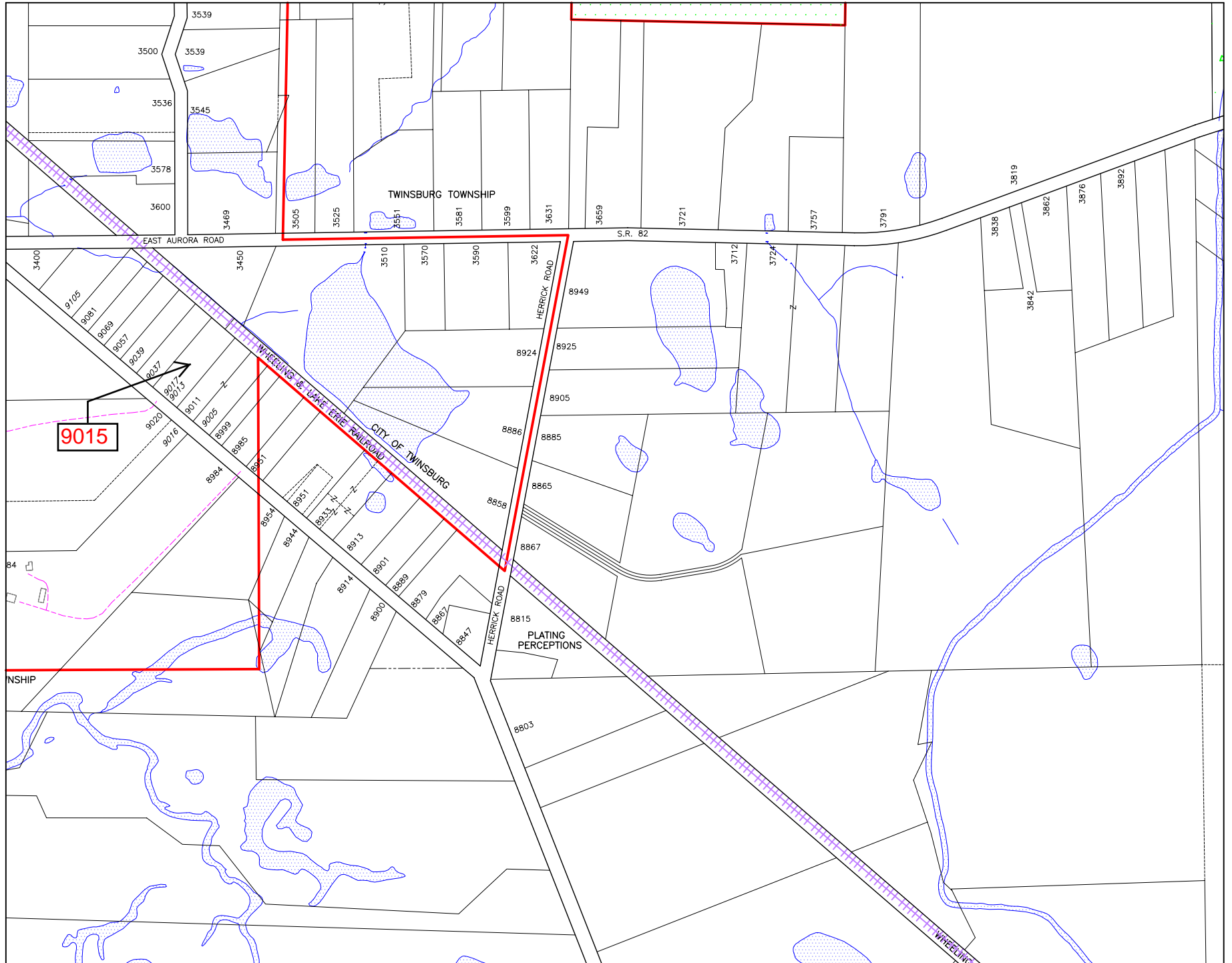
SEE SHEET 23

SEE SHEET 25



SEE SHEET 24

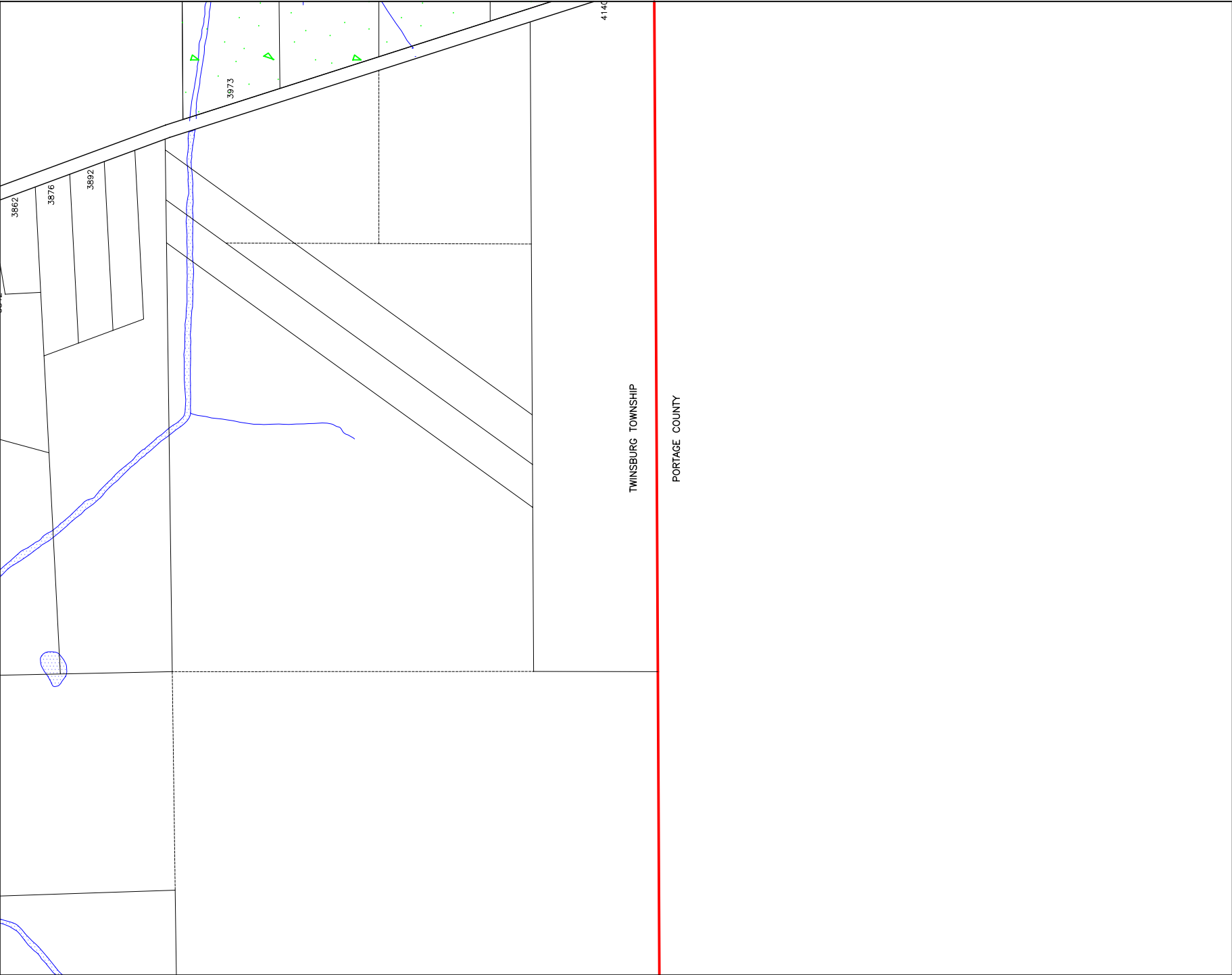
SEE SHEET 26

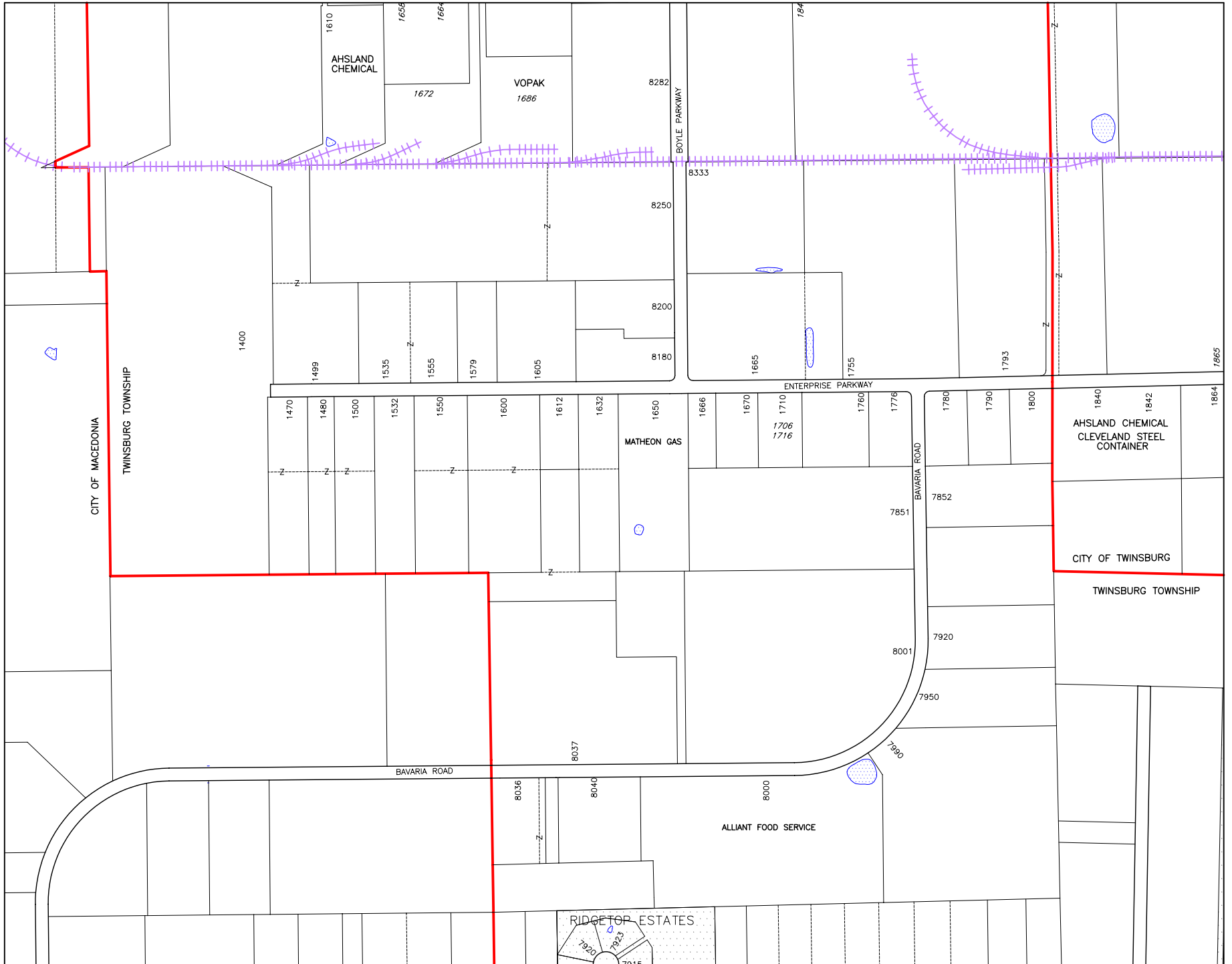


SEE SHEET 25

SEE SHEET 27

SEE SHEET 26

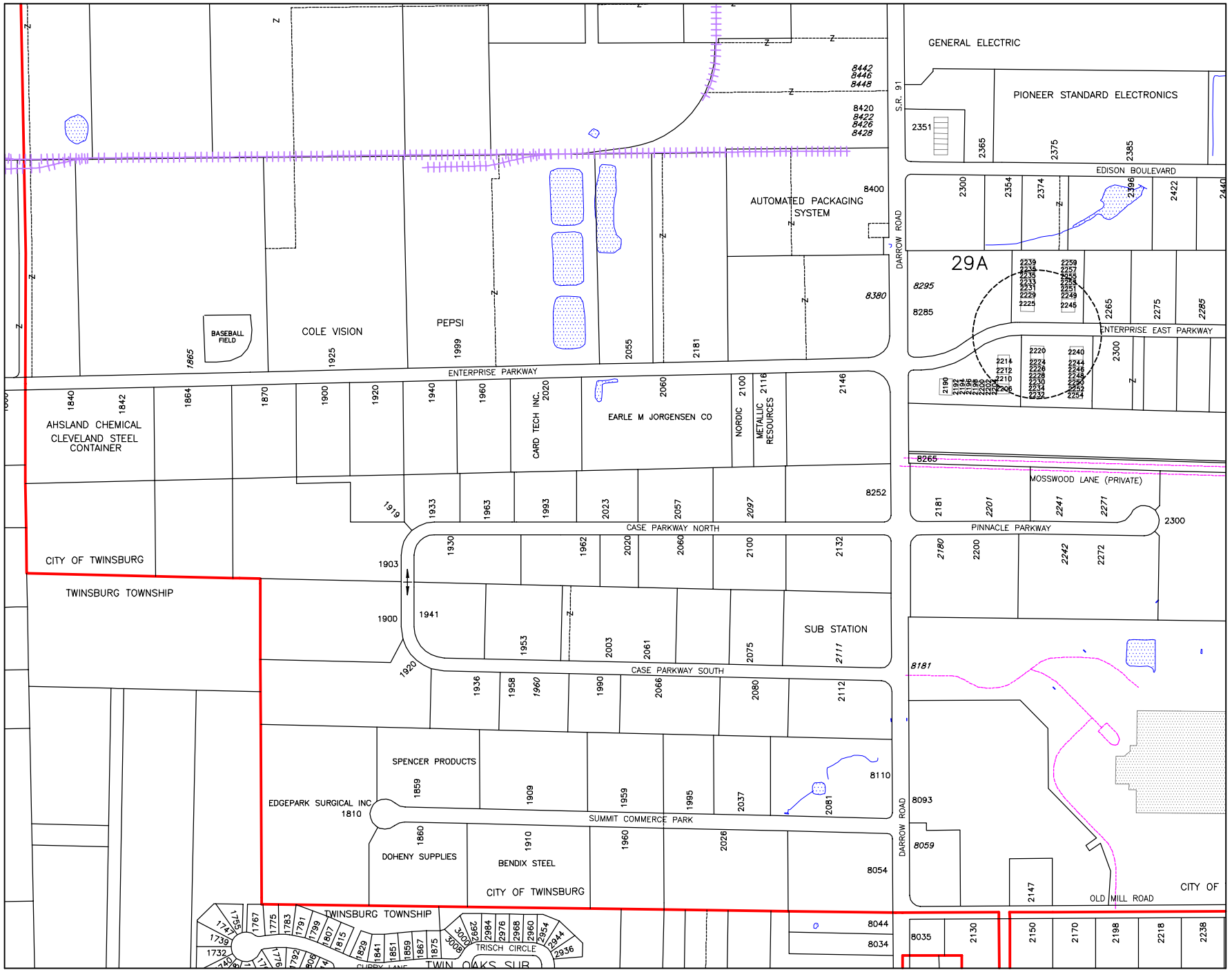




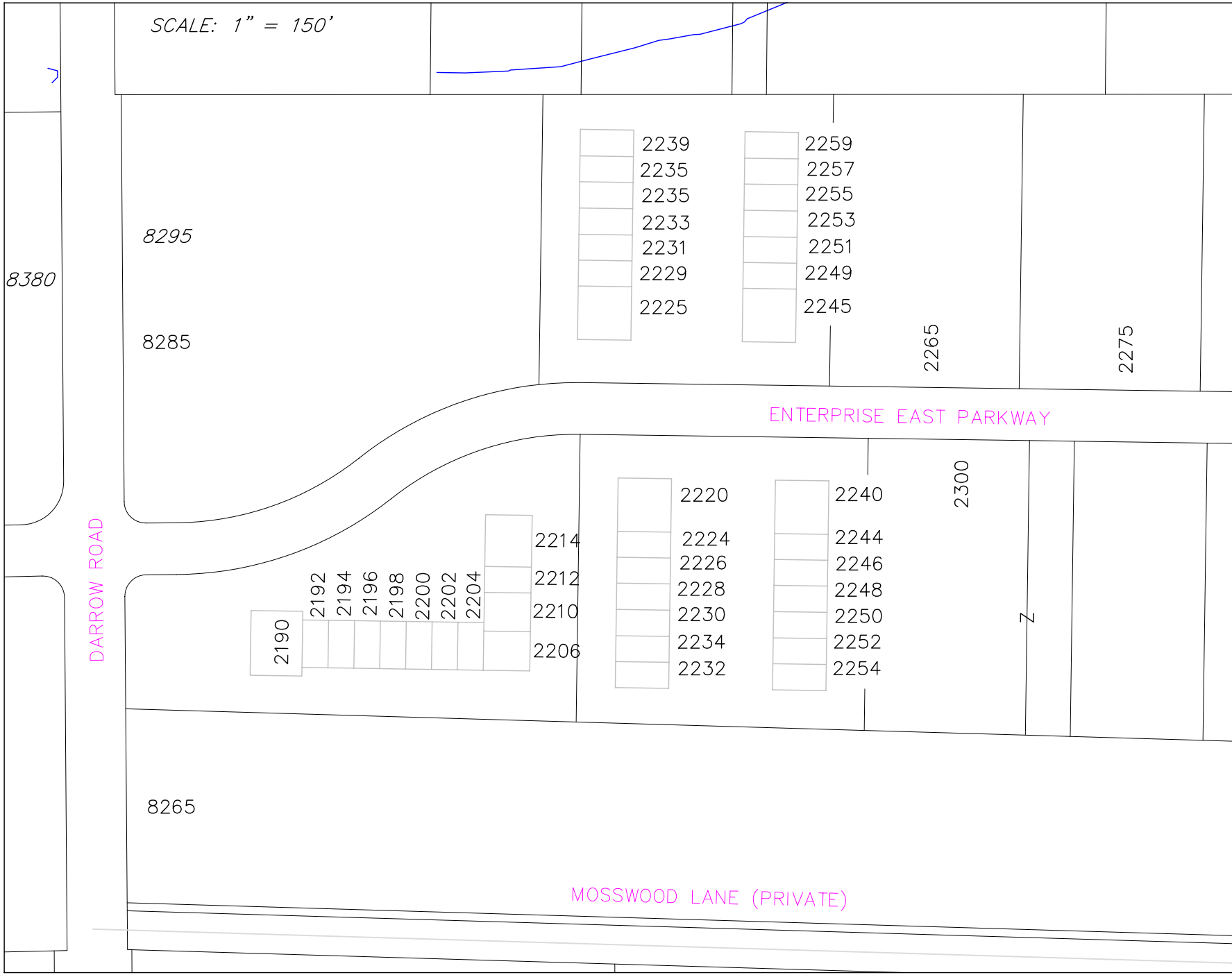
SEE SHEET 29

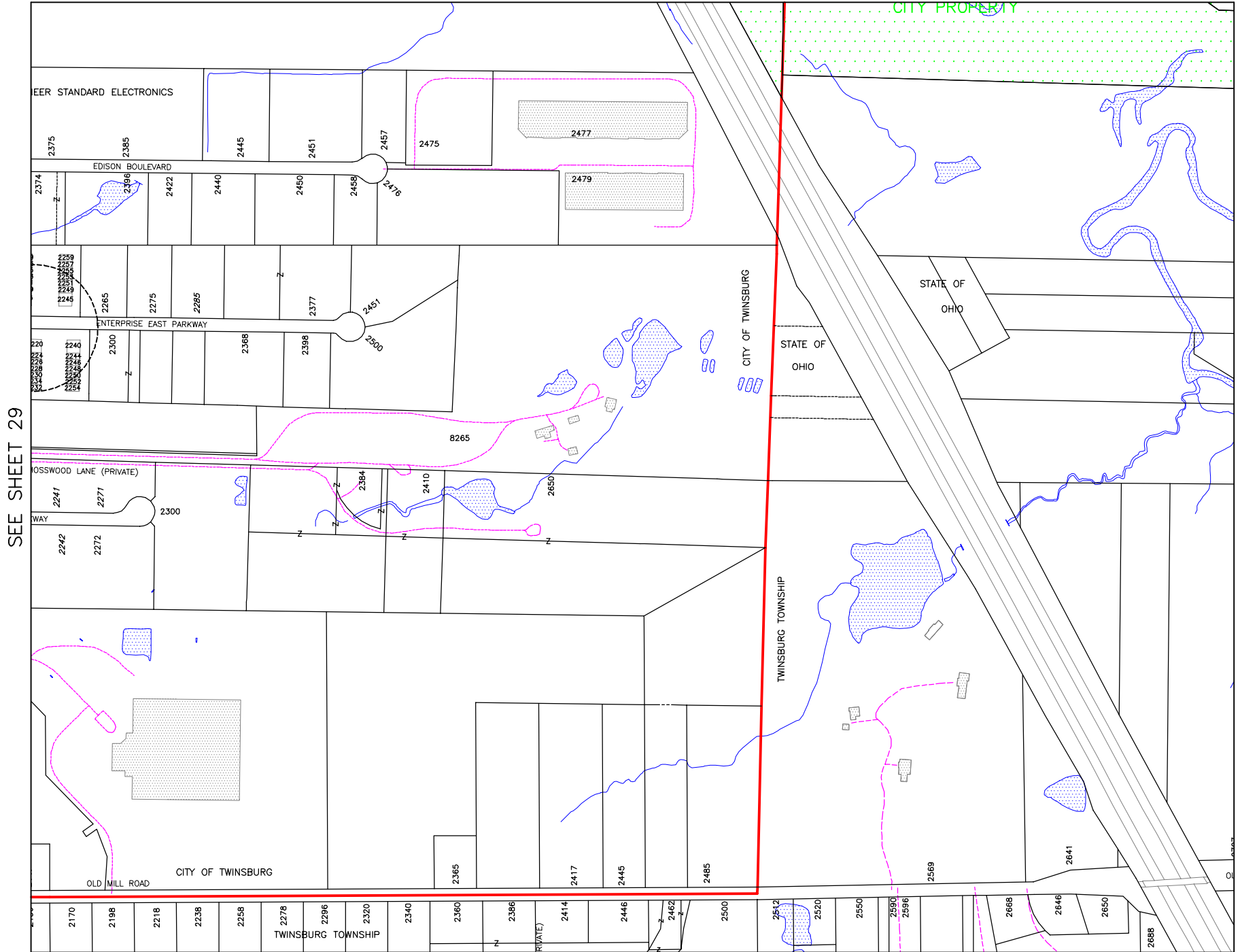
SEE SHEET 28

SEE SHEET 30



SCALE: 1" = 150'



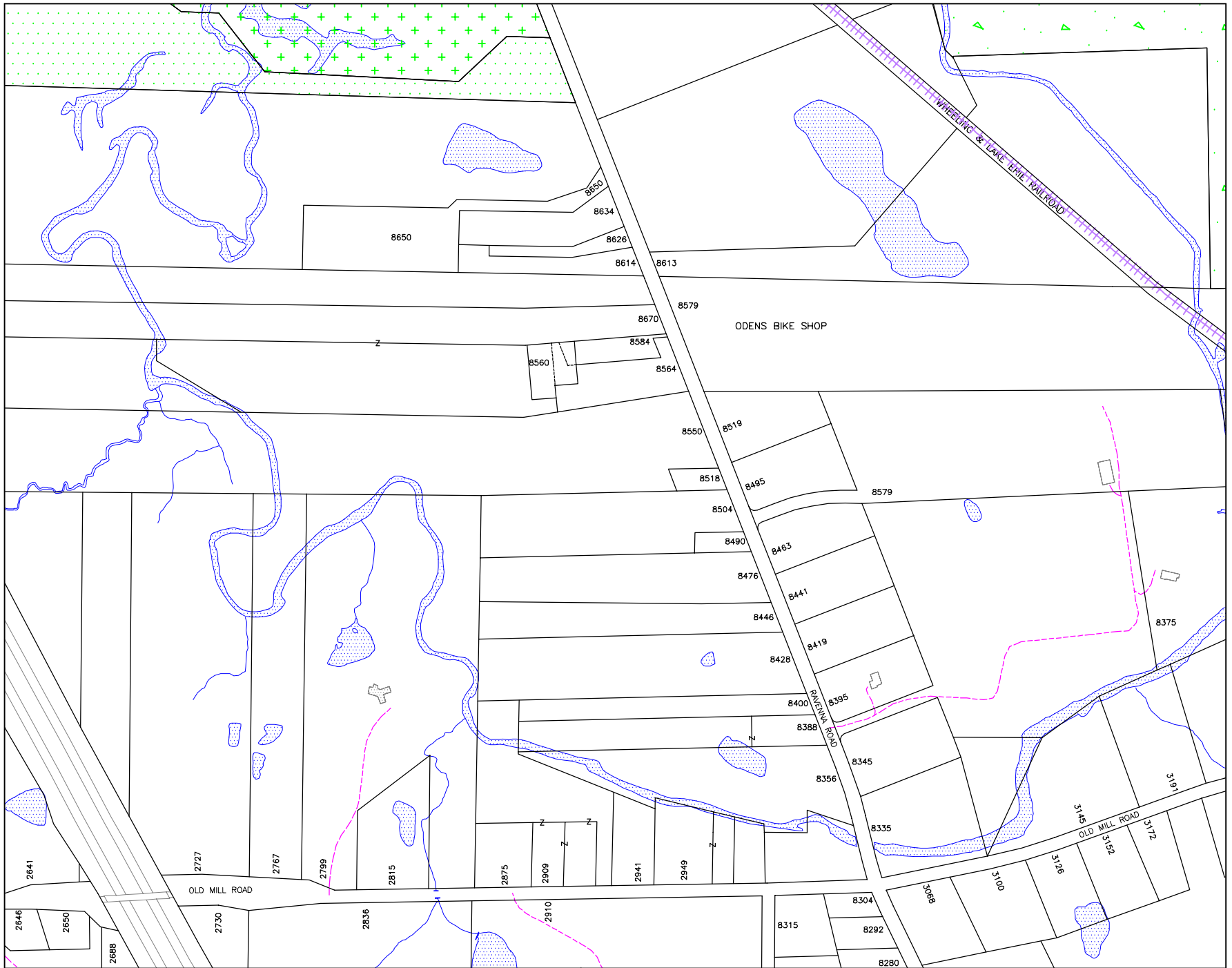


SEE SHEET 29

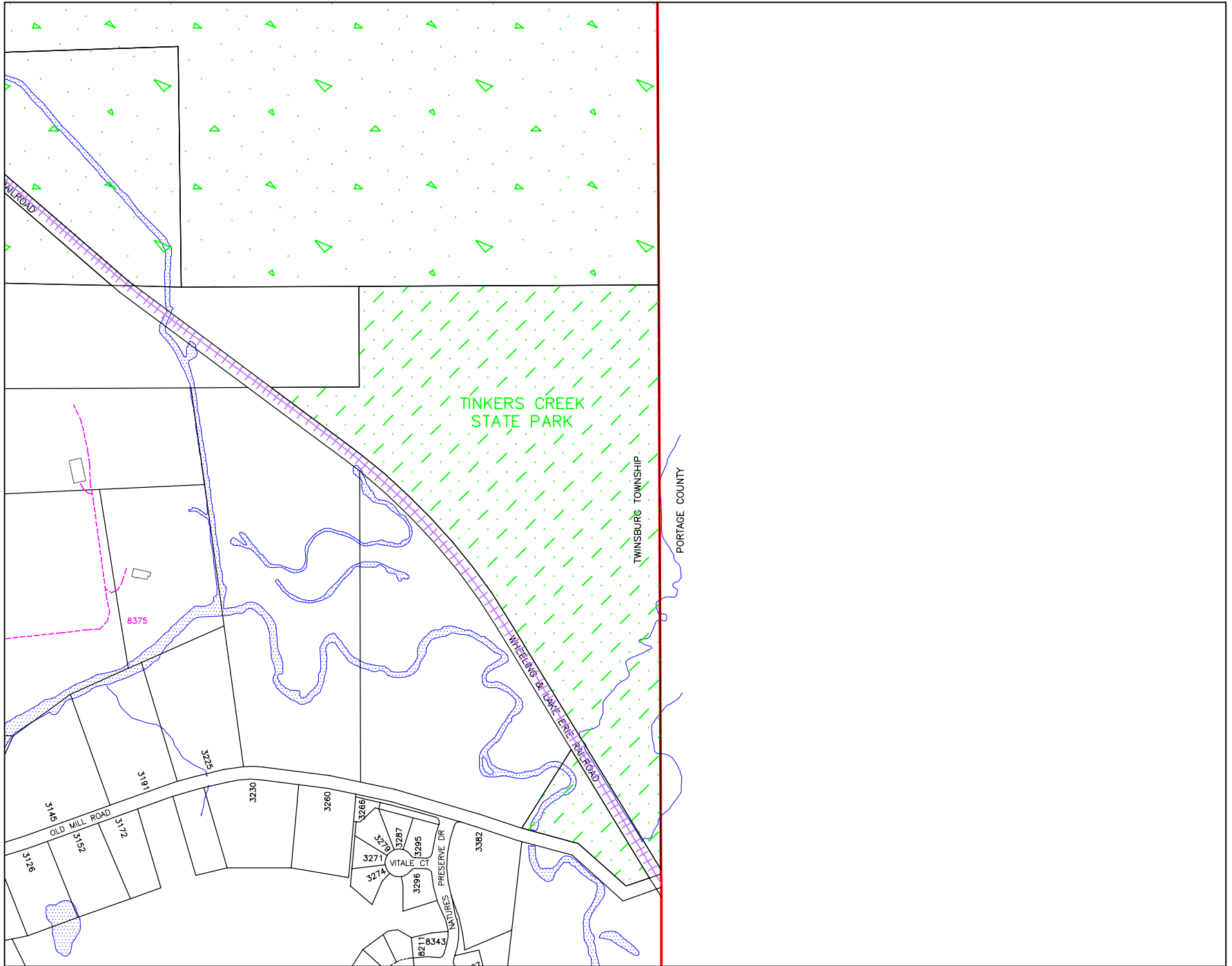
SEE SHEET 31

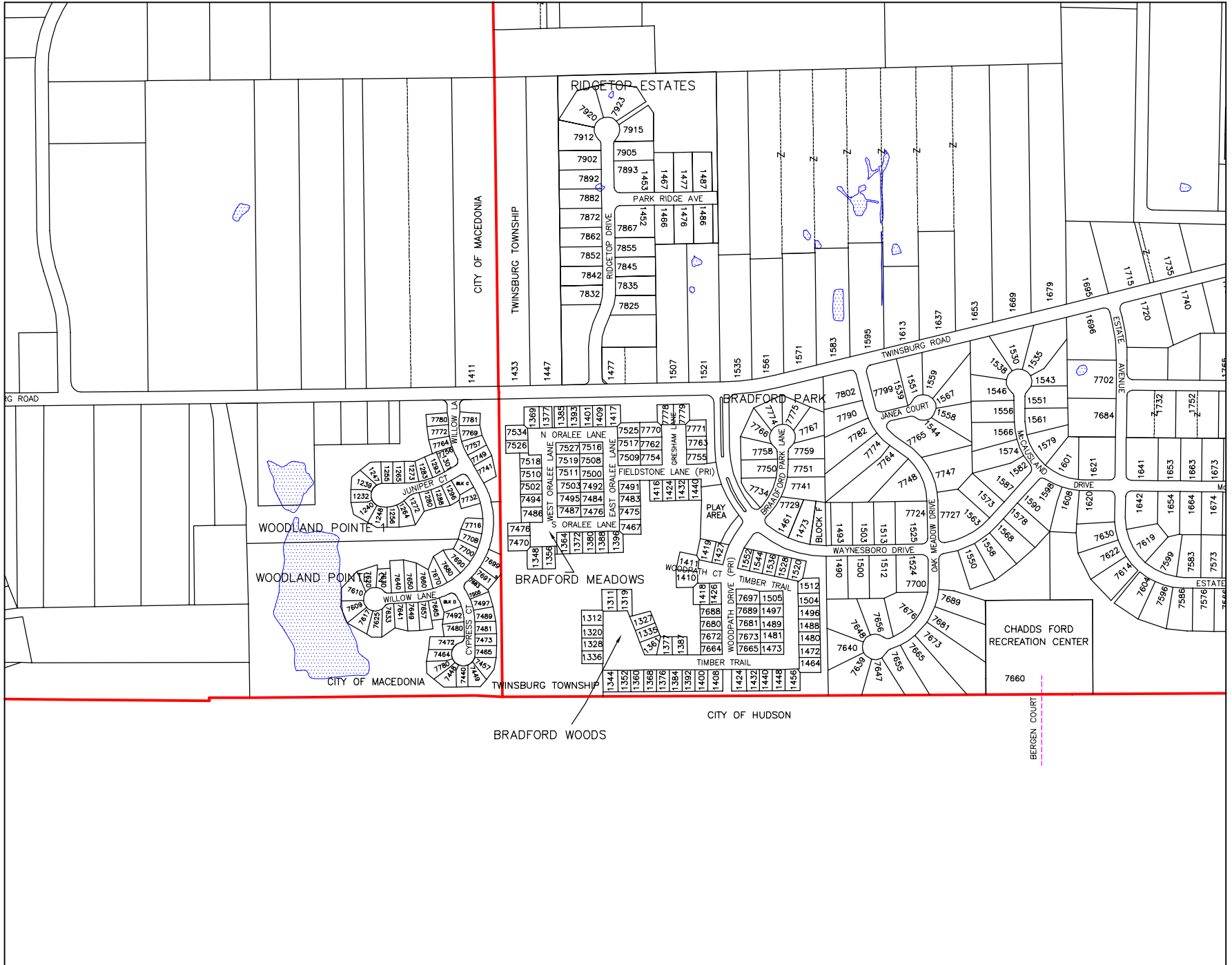
SEE SHEET 30

SEE SHEET 32

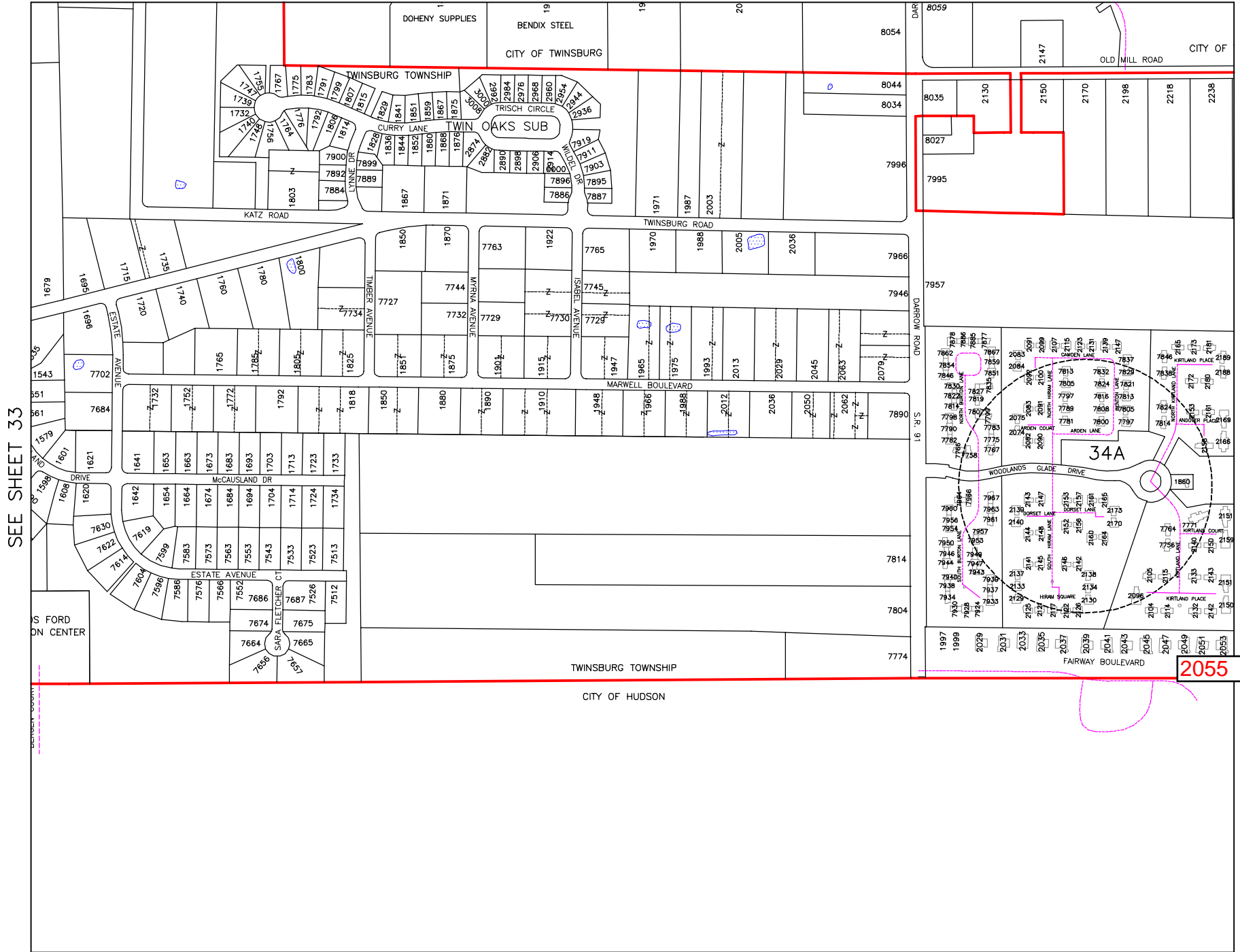


SEE SHEET 31





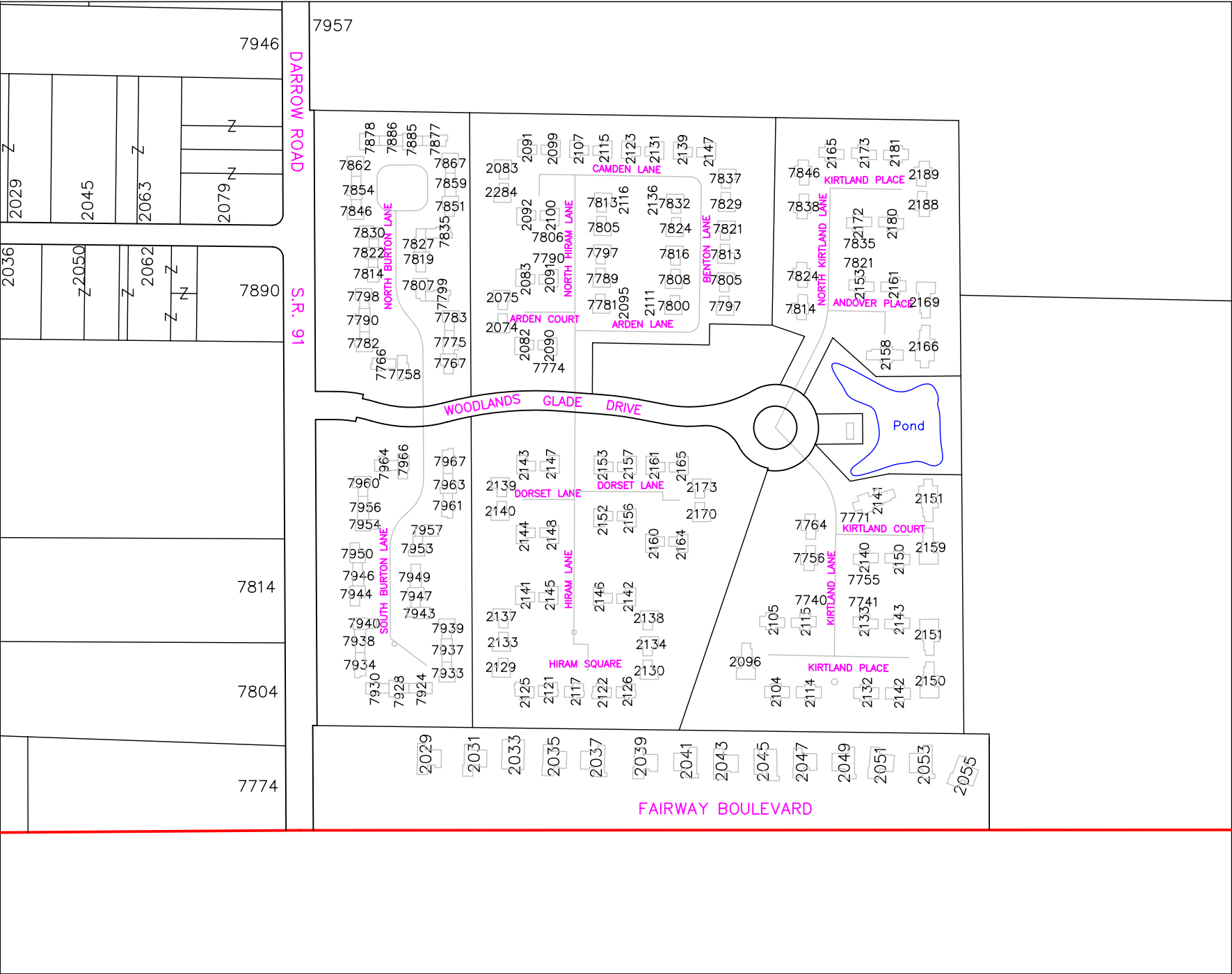
SEE SHEET 34



SEE SHEET 33

SEE SHEET 35

2055



7946

Z 2029

2045

Z 2063

Z 2079

2036

Z 2050

Z 2062

Z N

7890

7814

7804

7774

7957

7878 7886 7885 7877 7867

7862 7854 7846 7830 7822 7814 7798 7790 7782 7766 7758

NORTH BURTON LANE

2083 2091 2099 2107 2115 2123 2131 2139 2147

2092 2100 2106 2116 2136 2132 2139

7813 7805 7824 7829 7837

7805 7816 7821 7832

7797 7808 7805 7797

2075 2083 2091 2099 2107 2115 2123 2131 2139 2147

2074 2082 2090 2098 2106 2114 2122 2130 2138

7805 7816 7821 7832

7797 7808 7805 7797

2074 2082 2090 2098 2106 2114 2122 2130 2138

7805 7816 7821 7832

7797 7808 7805 7797

7846 2165 2173 2181 2189

7838 782172 2188 2180 2181

7824 7821 2153 2161 2169

7814 2158 2166

KIRTLAND PLACE

ANDOVER PLACE

Pond

WOODLANDS GLADE DRIVE

7960 7964 7966 7967 7963 7956 7954 7950 7946 7944 7940 7938 7934 7930 7928 7924 7933

SOUTH BURTON LANE

2139 2143 2147 2153 2157 2161 2165 2173

2140 2144 2148 2152 2156 2160 2164 2170

7957 7953 7949 7947 7943 7939 7937 7933

2137 2141 2145 2149 2153 2157 2161 2165 2173

2133 2137 2141 2145 2149 2153 2157 2161 2165 2173

2129 2125 2121 2117 2122 2126 2130 2134 2138

HIRAM SQUARE

7771 2141 2151 2159 2159 2159 2159

7764 7756 7740 7741 2135 2143 2151

2105 2115 2135 2143 2151

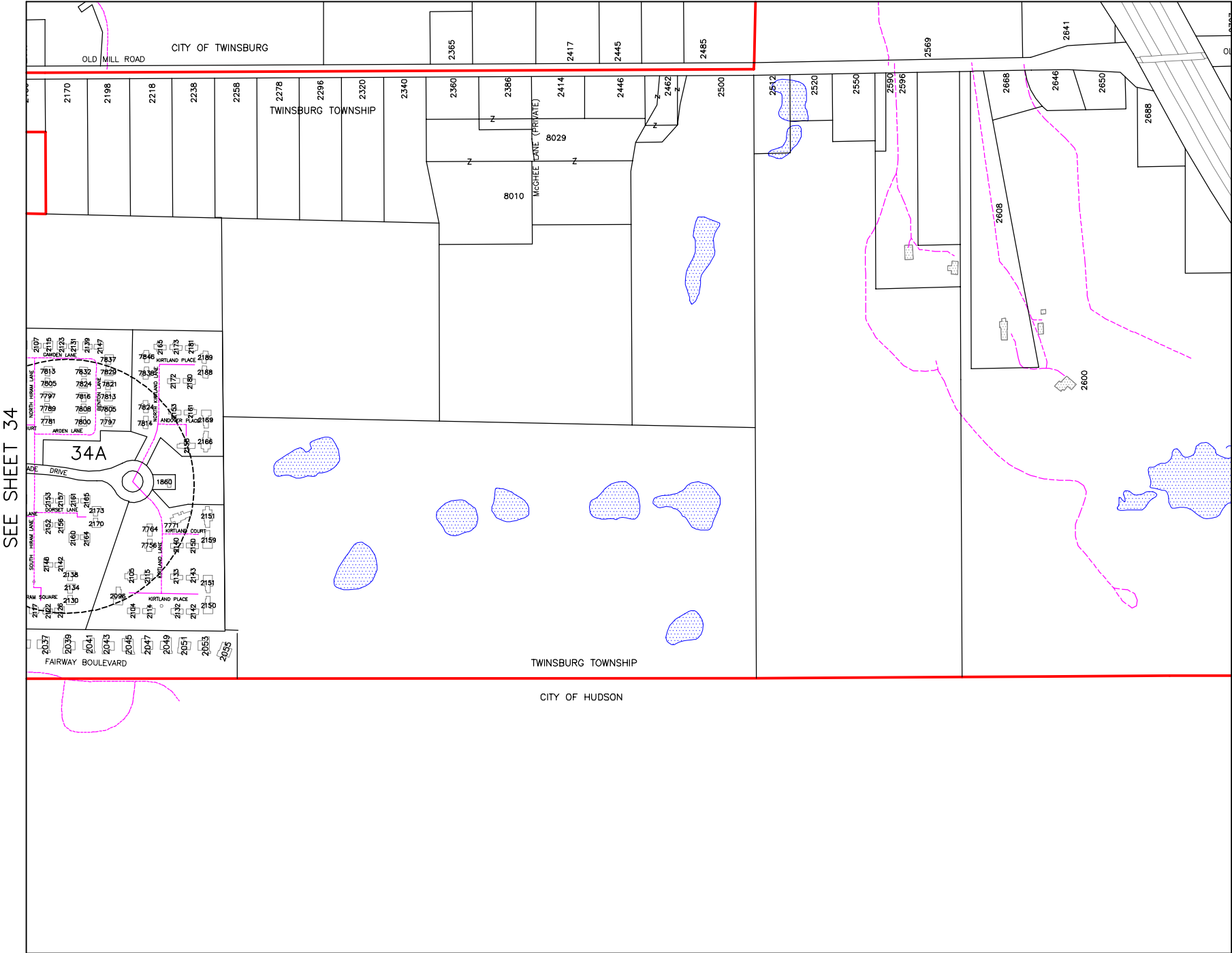
2096 2104 2114 2132 2142 2150

KIRTLAND COURT

KIRTLAND PLACE

2029 2031 2033 2035 2037 2039 2041 2043 2045 2047 2049 2051 2053 2055

FAIRWAY BOULEVARD

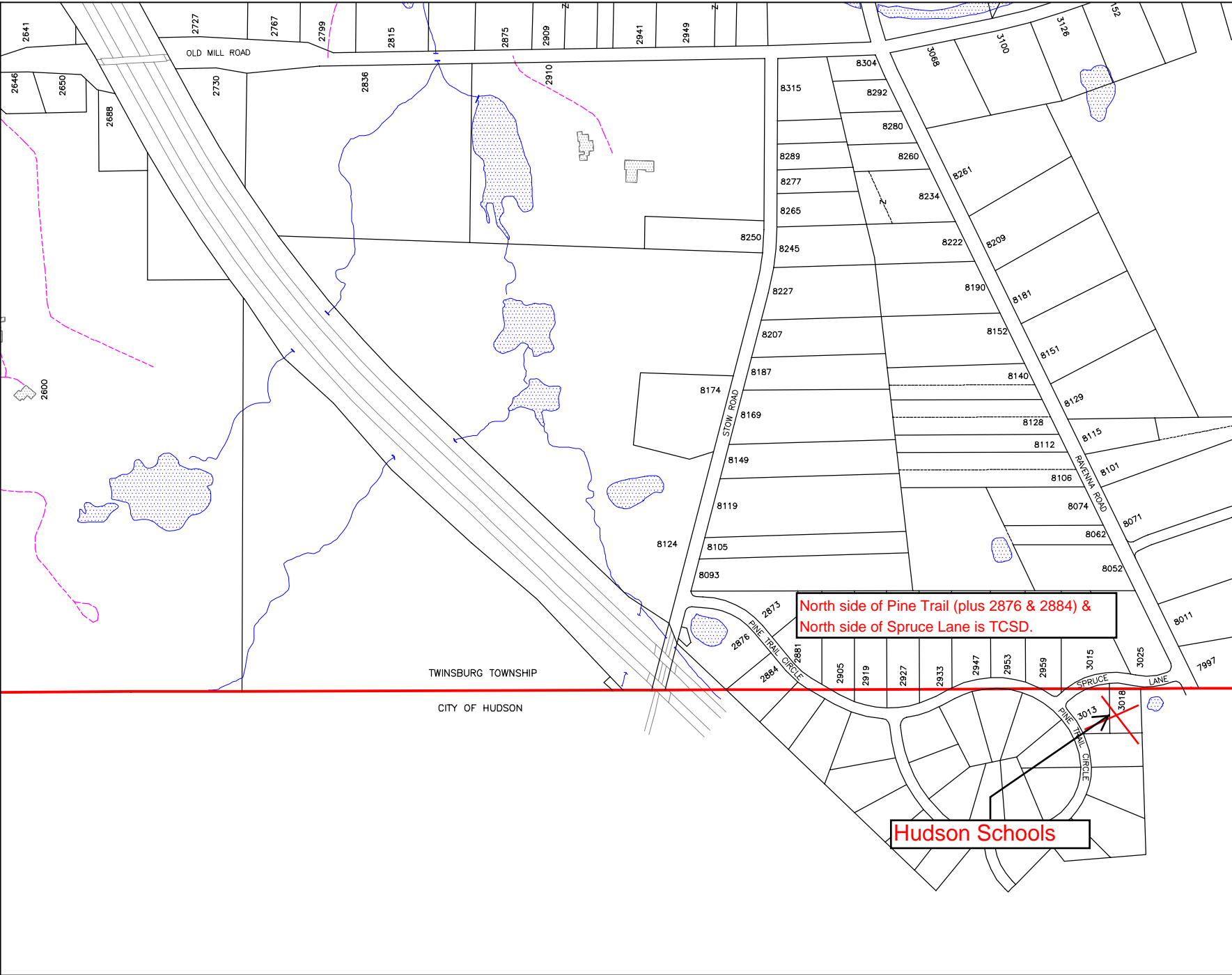


SEE SHEET 34

SEE SHEET 36

SEE SHEET 35

SEE SHEET 37



North side of Pine Trail (plus 2876 & 2884) & North side of Spruce Lane is TCSD.

Hudson Schools

TWINSBURG TOWNSHIP

CITY OF HUDSON

